

THE APPLICATION OF EL PASO NATURAL  
GAS COMPANY FOR A DUAL COMPLETION

AMENDED

ORDER NO. MC-2525

ADMINISTRATIVE ORDER  
OF THE OIL CONSERVATION DIVISION

Under the provisions of Rule 112-A, El Paso Natural Gas Company made application to the New Mexico Oil Conservation Division on March 20, 1979, for permission to dually complete its Roelofs A Well No. 2A located in Unit F, Section 14, Township 29 North, Range 8 West, NMPM, San Juan County, New Mexico, in such a manner as to permit production of gas from the Blanco-Pictured Cliffs Pool and from the Blanco-Mesaverde Pool.

Now, on this 25th day of March, 1979, the Division Director finds:

- (1) That application has been filed under the provisions of Rule 112-A of the Division's Rules and Regulations;
- (2) That satisfactory information has been provided that there are no other operators of offset acreage.
- (3) That the proposed dual completion will not cause waste nor impair correlative rights.
- (4) That the mechanics of the proposed dual completion are feasible and consonant with good conservation practices.

IT IS THEREFORE ORDERED:

That the applicant herein, El Paso Natural Gas Company, be and the same is hereby authorized to dually complete its Roelofs A Well No. 2A located in Unit F, Section 14, Township 29 North, Range 8 West, NMPM, San Juan County, New Mexico, in such a manner as to permit production of gas from the Blanco-Pictured Cliffs Pool and from the Blanco-Mesaverde Pool through parallel strings of tubing.

PROVIDED HOWEVER, That applicant shall complete, operate, and produce said well in accordance with the provisions of Rule 112-A.


PROVIDED FURTHER, That applicant shall take packer-leakage tests upon completion and annually thereafter.

IT IS FURTHER ORDERED: That jurisdiction of this cause is hereby retained for the entry of such further orders as the Division may deem necessary.

DONE at Santa Fe, New Mexico, on the day and year hereinabove designated.

STATE OF NEW MEXICO  
OIL CONSERVATION DIVISION

*Joe D. Ramey*  
JOE D. RAMEY  
Division Director



S E A L

ADMINISTRATIVE ORDER  
OF THE OIL CONSERVATION DIVISION

Under the provisions of Rule 112-A, El Paso Natural Gas Company made application to the New Mexico Oil Conservation Division on March 20, 1979, for permission to dually complete its Roelofs Well No. 2A located in Unit F, Section 14, Township 29 North, Range 8 West, NMPM, San Juan County, New Mexico, in such a manner as to permit production of gas from the Blanco-Pictured Cliffs Pool and from the Blanco-Mesaverde Pool.

Now, on this 25th day of March, 1979, the Division Director finds:

- (1) That application has been filed under the provisions of Rule 112-A of the Division's Rules and Regulations;
- (2) That satisfactory information has been provided that there are no other operators of offset acreage.
- (3) That the proposed dual completion will not cause waste nor impair correlative rights.
- (4) That the mechanics of the proposed dual completion are feasible and consonant with good conservation practices.

IT IS THEREFORE ORDERED:

That the applicant herein, El Paso Natural Gas Company, be and the same is hereby authorized to dually complete its Roelofs Well No. 2A located in Unit F, Section 14, Township 29 North, Range 8 West, NMPM, San Juan County, New Mexico, in such a manner as to permit production of gas from the Blanco-Pictured Cliffs Pool and from the Blanco-Mesaverde Pool through parallel strings of tubing.

PROVIDED HOWEVER, That applicant shall complete, operate, and produce said well in accordance with the provisions of Rule 112-A.

PROVIDED FURTHER, That applicant shall take packer-leakage tests upon completion and annually thereafter.


IT IS FURTHER ORDERED: That jurisdiction of this cause is hereby retained for the entry of such further orders as the Division may deem necessary.

DONE at Santa Fe, New Mexico, on the day and year hereinabove designated.

STATE OF NEW MEXICO  
OIL CONSERVATION DIVISION

JOE D. RAMEY  
Division Director

S E A L



OIL CONSERVATION COMMISSION  
Aztec DISTRICT

OIL CONSERVATION COMMISSION  
BOX 2088  
SANTA FE, NEW MEXICO

DATE 3/21/79

RE: Proposed MC XXX  
Proposed DHC         
Proposed NSL         
Proposed SWD         
Proposed WFX         
Proposed PMX       

Carl Ulvog

Gentlemen:

I have examined the application dated 3/16/79  
for the El Paso Natural Gas Co. Roelofs A #2 A F-14-29N-8W  
Operator Lease and Well No. Unit, S-T-R

and my recommendations are as follows:

Approve  
\_\_\_\_\_  
\_\_\_\_\_  
\_\_\_\_\_  
\_\_\_\_\_  
\_\_\_\_\_

Yours very truly,

*AP Kendrick*

NEW MEXICO OIL CONSERVATION COMMISSION  
SANTA FE, NEW MEXICO  
APPLICATION FOR MULTIPLE COMPLETION

Form C-107  
5-1-61

Operator EL PASO NATURAL GAS CO.		County SAN JUAN		Date 3-16-79
Address P.O. Box 289, Farmington, NM 87401		Lease ROELOFS A		Well No. 2 A
Location of Well F	Unit F	Section 14	Township 29 N	Range 8 W

1. Has the New Mexico Oil Conservation Commission heretofore authorized the multiple completion of a well in these same pools or in the same zones within one mile of the subject well? YES \* \_\_\_\_\_ NO \_\_\_\_\_

2. If answer is yes, identify one such instance: Order No. \* \_\_\_\_\_ ; Operator Lease, and Well No.: \_\_\_\_\_

\* Re: NMOCC Memo # 18-58


3. The following facts are submitted:	Upper Zone	Intermediate Zone	Lower Zone
a. Name of Pool and Formation	Pictured Cliffs		Mesa Verde
b. Top and Bottom of Pay Section (Perforations)	3070 - 3150		4680 - 5575
c. Type of production (Oil or Gas)	Gas		Gas
d. Method of Production (Flowing or Artificial Lift)	Flow		Flow

4. The following are attached. (Please check YES or NO)

- |                                     |                                     |   |
|-------------------------------------|-------------------------------------|---|
| Yes                                 | No                                  |   |
| <input checked="" type="checkbox"/> | <input type="checkbox"/>            | a. Diagrammatic Sketch of the Multiple Completion, showing all casing strings, including diameters and setting depths, centralizers and/or turbolizers and location thereof, quantities used and top of cement, perforated intervals, tubing strings, including diameters and setting depth, location and type of packers and side door chokes, and such other information as may be pertinent. |
| <input checked="" type="checkbox"/> | <input type="checkbox"/>            | b. Plat showing the location of all wells on applicant's lease, all offset wells on offset leases, and the names and addresses of operators of all leases offsetting applicant's lease.   |
| <input type="checkbox"/>            | <input checked="" type="checkbox"/> | c. Waivers consenting to such multiple completion from each offset operator, or in lieu thereof, evidence that said offset operators have been furnished copies of the application.*  |
| <input type="checkbox"/>            | <input checked="" type="checkbox"/> | d. Electrical log of the well or other acceptable log with tops and bottoms of producing zones and intervals of perforation indicated thereon. (If such log is not available at the time application is filed it shall be submitted as provided by Rule 112-A.)   |

5. List all offset operators to the lease on which this well is located together with their correct mailing address.

none



6. Were all operators listed in Item 5 above notified and furnished a copy of this application? YES \_\_\_\_\_ NO \_\_\_\_\_. If answer is yes, give date of such notification \_\_\_\_\_.

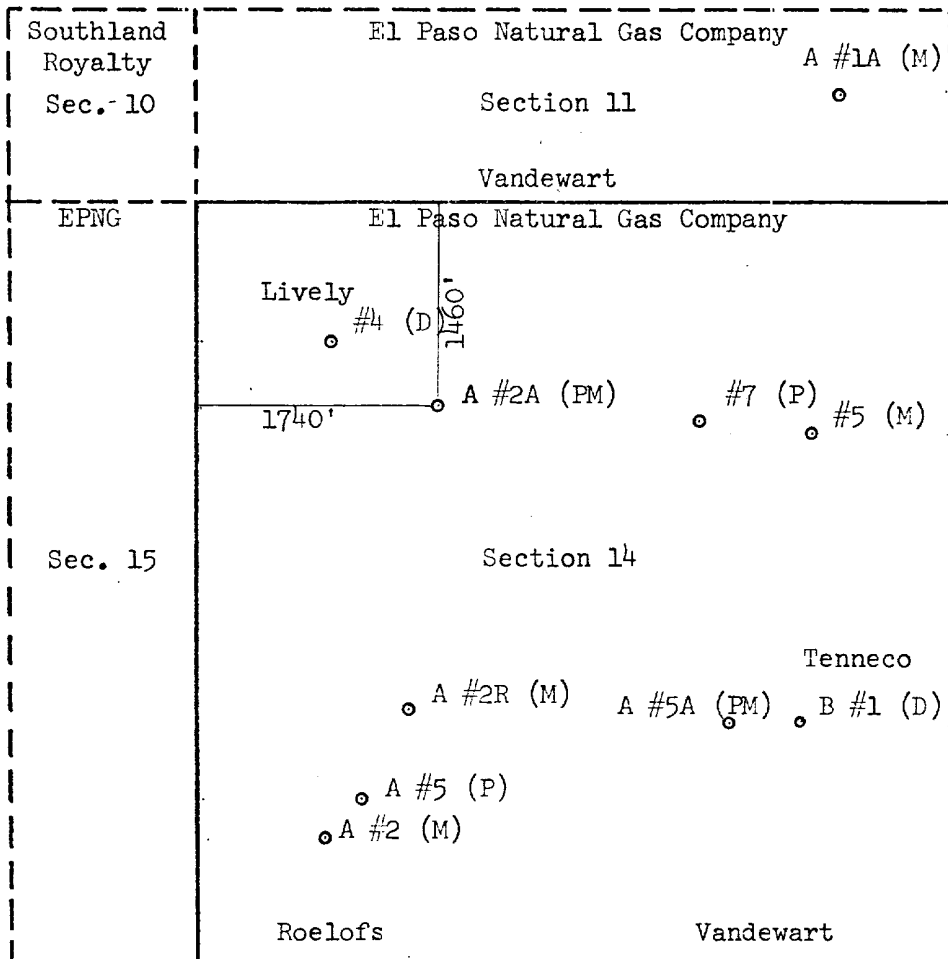
CERTIFICATE: I, the undersigned, state that I am the Drilling Clerk of the El Paso Natural Gas Co. (company), and that I am authorized by said company to make this report; and that this report was prepared under my supervision and direction and that the facts stated therein are true, correct and complete to the best of my knowledge.

D. G. Guiso  
Signature

\*Should waivers from all offset operators not accompany an application for administrative approval, the New Mexico Oil Conservation Commission will hold the application for a period of twenty (20) days from date of receipt by the Commission's Santa Fe office. If, after said twenty-day period, no protest nor request for hearing is received by the Santa Fe office, the application will then be processed.

NOTE: If the proposed multiple completion will result in an unorthodox well location and/or a non-standard proration unit in one or more of the producing zones, then separate application for approval of the same should be filed simultaneously with this application.

Plat Showing Location of Intended Dual Completion  
 El Paso Natural Gas Company Roelofs A #2A  
 and Offset Acreage



T  
29  
N

R-8-W

ERT.	SEP.	DATE	TO	W.O.	ENG. REC.	DATE
					DRAWN	
					CHECKED	
					CHECKED	
					PROJ. APP.	
					DESIGN	
					W.O.	

PRINT RECORD



El Paso NATURAL GAS COMPANY

SCALE:

DWG.  
NO.

BL.

SCHEMATIC DIAGRAM OF INTENDED DUAL COMPLETION  
 El Paso Natural Gas Co., Roelofs A # 2 A (PM)  
 NW/4 Section 14, T-29-N, R-8-W

