

District I
PO Box 1980, Hobbs, NM 88241-
District II
811 South First, Artesia, NM 88210
District III
1000 Rio Brazos Rd., Aztec, NM
District IV
2040 South Pacheco, Santa Fe, NM

State of New Mexico
Energy, Minerals & Natural Resources Department

OIL CONSERVATION DIVISION
2040 South Pacheco
Santa Fe, NM 87505

Form C-104
Revised October 18, 1994
Instructions on back
Submit to Appropriate District Office
5 Copies

☐ AMENDED REPORT

I. REQUEST FOR ALLOWABLE AND AUTHORIZATION TO TRANSPORT

¹ Operator name and Address Amoco Production Company P.O. Box 3092 Houston, TX 77253		² OGRID Number 000778
		³ Reason for Filing Code Recomplete
⁴ API Number 30 - 045 - 24914	⁵ Pool Name Blanco Mesaverde	⁶ Pool Code 72319
⁷ Property Code 000417	⁸ Property Name Day	⁹ Well Number 2E


II. ¹⁰ Surface Location

UL or lot no. I	Section 8	Township 29N	Range 8W	Lot Idn	Feet from the 1750'	North/South Line South	Feet from the 1000'	East/West line East	County San Juan
--------------------	--------------	-----------------	-------------	---------	------------------------	---------------------------	------------------------	------------------------	--------------------

¹¹ Bottom Hole Location

UL or lot no.	Section	Township	Range	Lot Idn	Feet from the	North/South line	Feet from the	East/West line	County
¹² Lse Code F	¹³ Producing Method Code F	¹⁴ Gas Connection Date	¹⁵ C-129 Permit Number	¹⁶ C-129 Effective Date	¹⁷ C-129 Expiration Date				

III. Oil and Gas Transporters

¹⁸ Transporter OGRID	¹⁹ Transporter Name and Address	²⁰ POD	²¹ O/G	²² POD ULSTR Location and Description
151618	EL PASO FIELD SERVICES P.O. BOX 4490 FARMINGTON, NM 87499		6	
9018	GIANT REFINING CO P.O. BOX 12999 SCOTTSDALE, AZ 85267		0	

IV. Produced Water


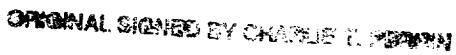
²³ POD	²⁴ POD ULSTR Location and Description
-------------------	--

V. Well Completion Data

²⁵ Spud Date 05/07/1981	²⁶ Ready Date 04/03/2001	²⁷ TD 7600'	²⁸ PBTB 7591'	²⁹ Perforations 4658' - 5582'	³⁰ DHC, DC, MC R - 11363
³¹ Hole Size	³² Casing & Tubing Size	³³ Depth Set	³⁴ Sacks Cement		
12 1/2"	9 5/8" 36#	285' 268'	250 SXS CMT		
8 1/2"	7" 23#	3774'	550 SXS CMT Lead & Tail		
6 1/2" (Production Liner)	4 1/2"	7599'	535 SXS CMT		
(Tubing)	2 3/8"	7349'			

VI. Well Test Data

³⁵ Date New	³⁶ Gas Delivery Date	³⁷ Test Date 03/30/2001	³⁸ Test Length 12 hrs	³⁹ Tbg. Pressure	⁴⁰ Csg. Pressure 180#
⁴¹ Choke Size 1/2"	⁴² Oil Trace	⁴³ Water Trace	⁴⁴ Gas 510 MCF	⁴⁵ AOF	⁴⁶ Test Method F

⁴⁷ I hereby certify that the rules of the Oil Conservation Division have been complied with and that the information given above is true and complete to the best of my knowledge and belief. Signature:  Printed name: Mary Corley Title: Sr. Regulatory Analyst Date: 04/04/2001 Phone: 281-366-4491		OIL CONSERVATION DIVISION Approved by:  Title: DEPUTY OIL & GAS INSPECTOR, DIST. 3 Approval Date: JUN 11 2001	
---	--	--	--

⁴⁸ If this is a change of operator fill in the OGRID number and name of the previous operator			
Previous Operator Signature	Printed Name	Title	Date

