DISTRICT I
P.O.Box 1980, Hobbs, NM 88241-1980

DISTRICT II
P.O. Drawer DD, Artesia, NM 88211-0719

DISTRICT III
1000 Rio Brazos Rd, Aztec, NM 87410

State of New Mexico
Energy, Minerals and Natural Resources Department

OIL CONSERVATION DIVISION
P.O. Box 2088
Santa Fe, New Mexico 87504-2088

Form C-107
Revised 4-1-91

Filing Instructions
Bottom of Page

APPLICATION FOR MULTIPLE COMPLETION

Operator	Address			
Amoco Production Company	P.O. Box 800, Denver, CO 80201			
Lease	**Well No.**	**Unit Ltr. - Sec - Twp - Rge**		**County**
Vandewart "B"	#3	"N"	11-T29N-R8W	San Juan

All applicants for multiple completion must complete Items 1 and 2 below.

1. The following facts are submitted:	Upper Zone	Intermediate Zone	Lower Zone
a. Name of Pool and Formation	Basin Fruitland Coal		Blanco Pictured Cliffs
b. Top and Bottom of Pay Section (Perforations)	2747'-2975'		3042'-3090'
c. Type of production (Oil or Gas)	Gas		Gas
d. Method of Production (Flowing or Artificial Lift)	Flowing		Flowing
e. Daily Production ☐ Actual ☒ Estimated Oil Bbls. Gas MCF Water Bbls.	Oil - 0 BBLS Gas - 125 MCF Water - 3 BBLS		Oil - 0 BBLS Gas - 304 MCF Water - 0 BBLS

RECEIVED
JUL 21 1992
OIL CON. DIV
DIST. 3

2. The following must be attached:
   a. Diagrammatic Sketch of the Multiple Completion, showing all casing strings, including diameters and setting depths, centralizers and/or turbolizers and location thereof, quantities used and top of cement, perforated intervals, tubing strings, including diameters and setting depth, location and type of packers and side door chokes, and such other information as may be pertinent.
   b. Plat showing the location of all wells on applicant's lease, all offset wells on offset leases, and the names and addresses of operators of all leases offsetting applicant's lease.
   c. Electrical log of the well or other acceptable log with tops and bottoms of producing zones and intervals of perforation indicated thereon. (If such log is not available at the time application is filed it shall be submitted as provided by Rule 112-A.)

OPERATOR:

I hereby certify above information is true and complete to best of my knowledge, and belief.

Signature J.L. Hampton / Web

Printed Name & Title J.L. Hampton Sr. Staff Admin Supv

Date 7/17/92 Telephone (303) 830-5025

OIL CONSERVATION DIVISION

Approved by: Original Signed by CHARLES GHOLSON

Title: DEPUTY OIL & GAS INSPECTOR, DIST. #3

Date: JUL 21 1992

NOTE: If the proposed multiple completion will result in an unorthodox well location and/or a non-standard proration unit in one or more of the producing zones, then separate applicaiton for approval of the same should be filed simultaneously with this application.

FILING INSTRUCTIONS:
1) District Approval -- See rule 112-A-B -- Submit 4 copies of Form C-107 with attachments to appropriate district office.
2) Division Director Administrative Approval -- See Rule 112-C -- Submit 2 copies of Form C-107 with attachments to Division office in Santa Fe and 2 copies of Form C-107 with attachments to appropriate district office.
3) Multiple completions not qualifying for District or Division Director approval may be set for hearing as outlined in Rule 112-A-E.

VANDEWART B 003 2354
Location – 11N– 29N– 8W
SINGLE DK
Orig.Completion – 4/85
Last File Update – 1/89 by DDM

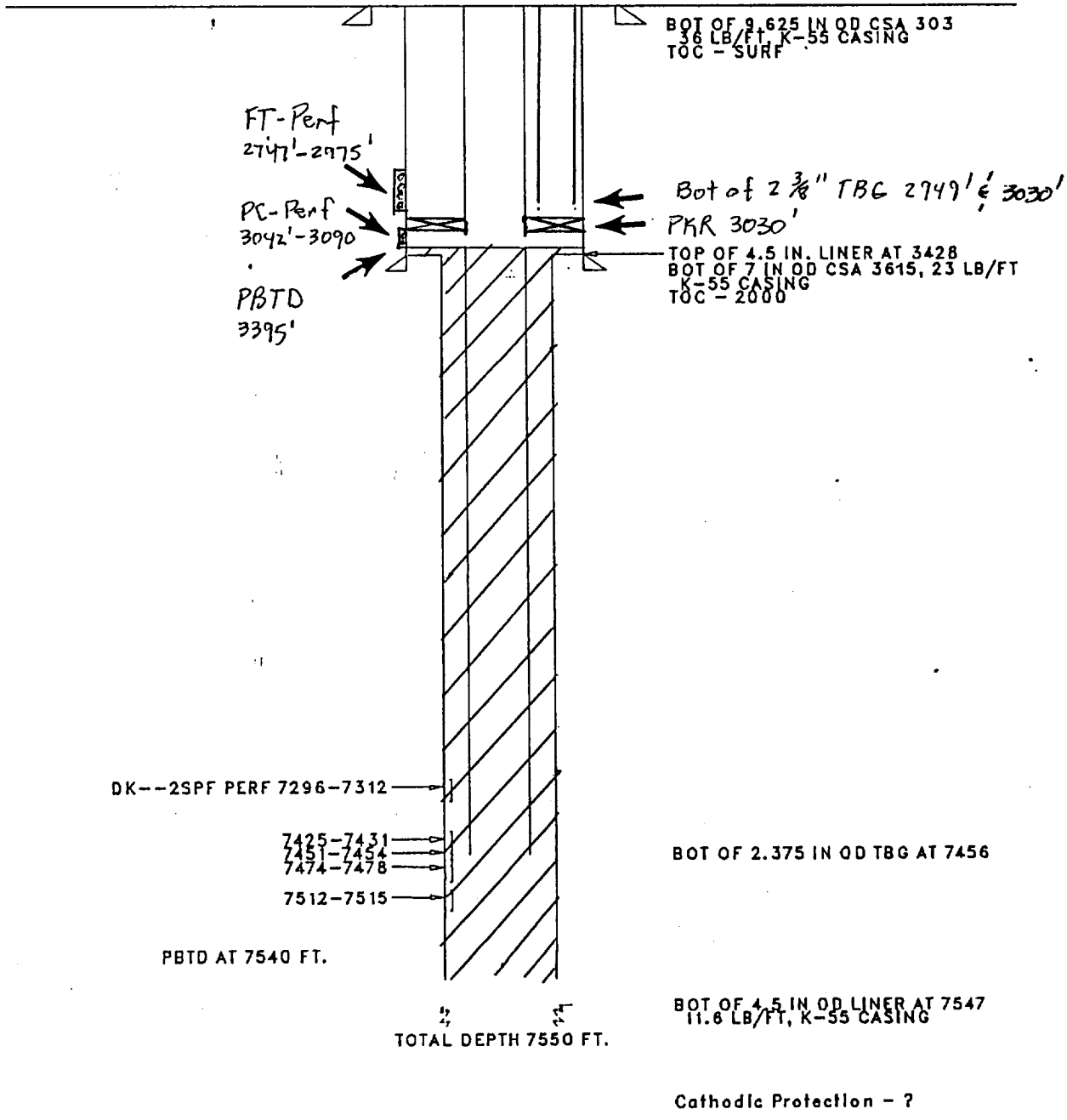

Cathodic Protection – ?

WELL FILE DOCUMENTS
W00229391

GEARHART

COMPENSATED DENSITY COMPENSATED NEUTRON LOG

W056835

FILING NO.	
	COMPANY TENNECO OIL CO.
	WELL VANDEWART B No. 3
	FIELD BASIN DAKOTA
	COUNTY SAN JUAN STATE NEW MEXICO
	LOCATION: 870' FSL / 1600 FWL SEC 11 TWP 29N RGE 8W
	Other Services: BCS/GR DLL

Permanent Datum G.L. Elev. 6313
Log Measured from K.B. 12 Ft. Above Perm. Datum
Drilling Measured from K.B.

Elev.: K.B. 6325
D.F. 6324
G.L. 6313

Date		3-9-85			
Run No.		ONE			
Depth – Driller		3610			
Depth-Logger		3598			
Bottom logged interval		3596			
Top logged interval		1950			
Type fluid in hole		GEL			
Density	Visc.	9.1	45		
pH	Fluid Loss	7.2	11		
Max rec. temp., deg F.		115 °F		°F	°F	°F
Source of Samples		FLOWLINE			
Rm @ Meas. Temp.		3.5 @ 59 °F	@ °F	@ °F	@ °F
Rmf @ Meas. Temp.		3.5 @ 64 °F	@ °F	@ °F	@ °F
Rmc @ Meas. Temp.		4.2 @ 63 °F	@ °F	@ °F	@ °F
Source Rmf	Source Rmc	PRESS			
Time: End Circulation		1:00			
Time: Logger on Bottom		4:30			
Recorded By		GILLINGHAM			
Witnessed By		DESHAZO, MADONNA			

Run No.	Bore-Hole Record Bit	From	To	Casing Record Size	Wgt.	From	To
ONE	12¼	-0-	303	9⅝	36#	-0-	303
	8¾	303	3610				

FOLD HERE

EQUIPMENT DATA

Run No.	Logging Unit	Location	Gamma Ray Tool No.	Compensated Density Tool No.	Compensated Density Source No.	Compensated Density Source Type	Compensated Density Source Stg.	Compensated Neutron Tool No.	Compensated Neutron Source No.	Compensated Neutron Source Type	Compensated Neutron Source Stg.
ONE	7602	FARM	4342	2740	CSV 999	CESIUM	20 CURIE	9250	71-2A-28N	AMBE	20 CU.

CALIBRATION DATA

Run No.	Gamma Ray Bkg.	Gamma Ray Std.	Compensated Density Magnesium	Compensated Density Aluminum	Compensated Density Test Block	Compensated Density Caliper	Compensated Neutron Calibrator	Compensated Neutron Caliper

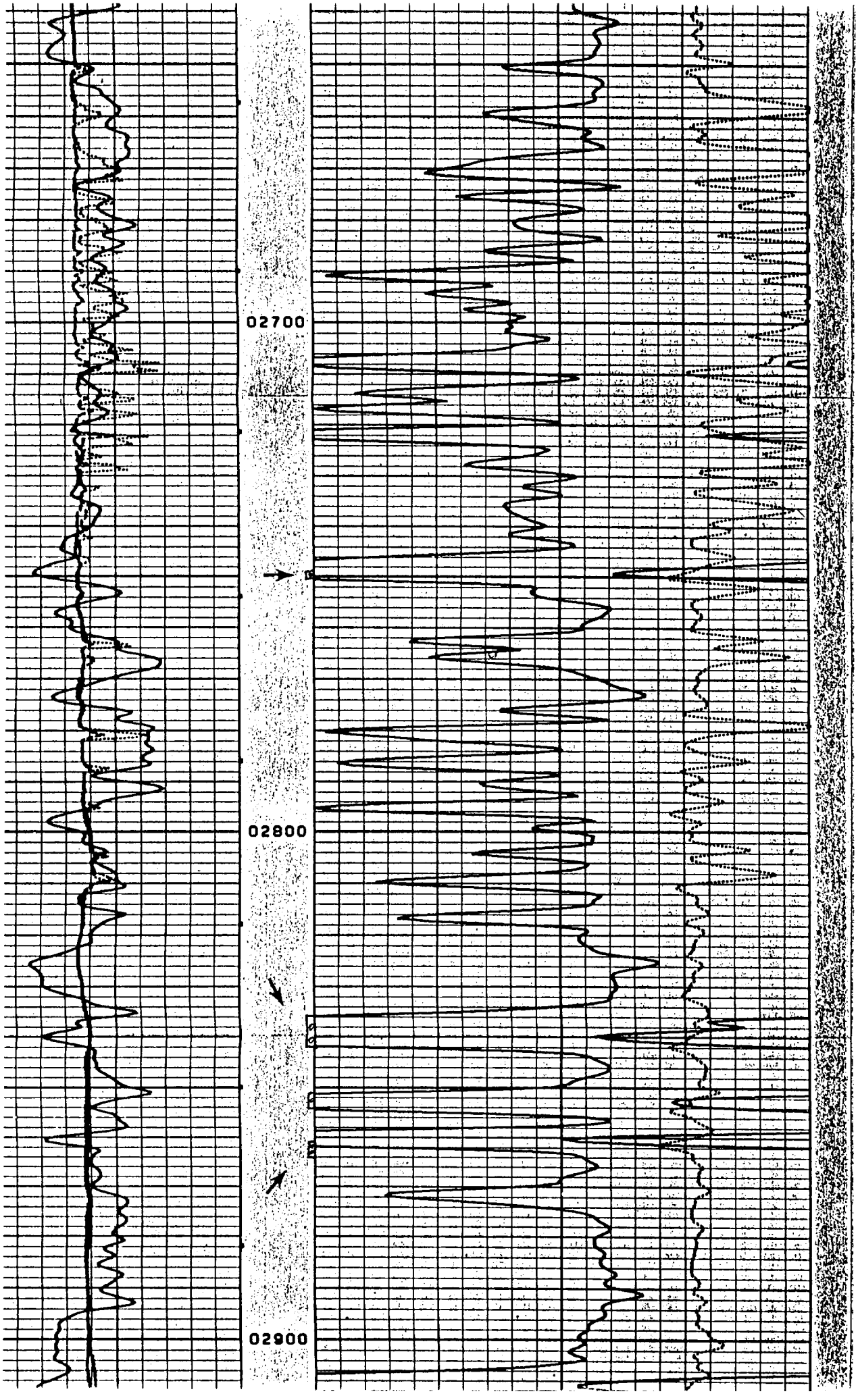
02700
02800
02900

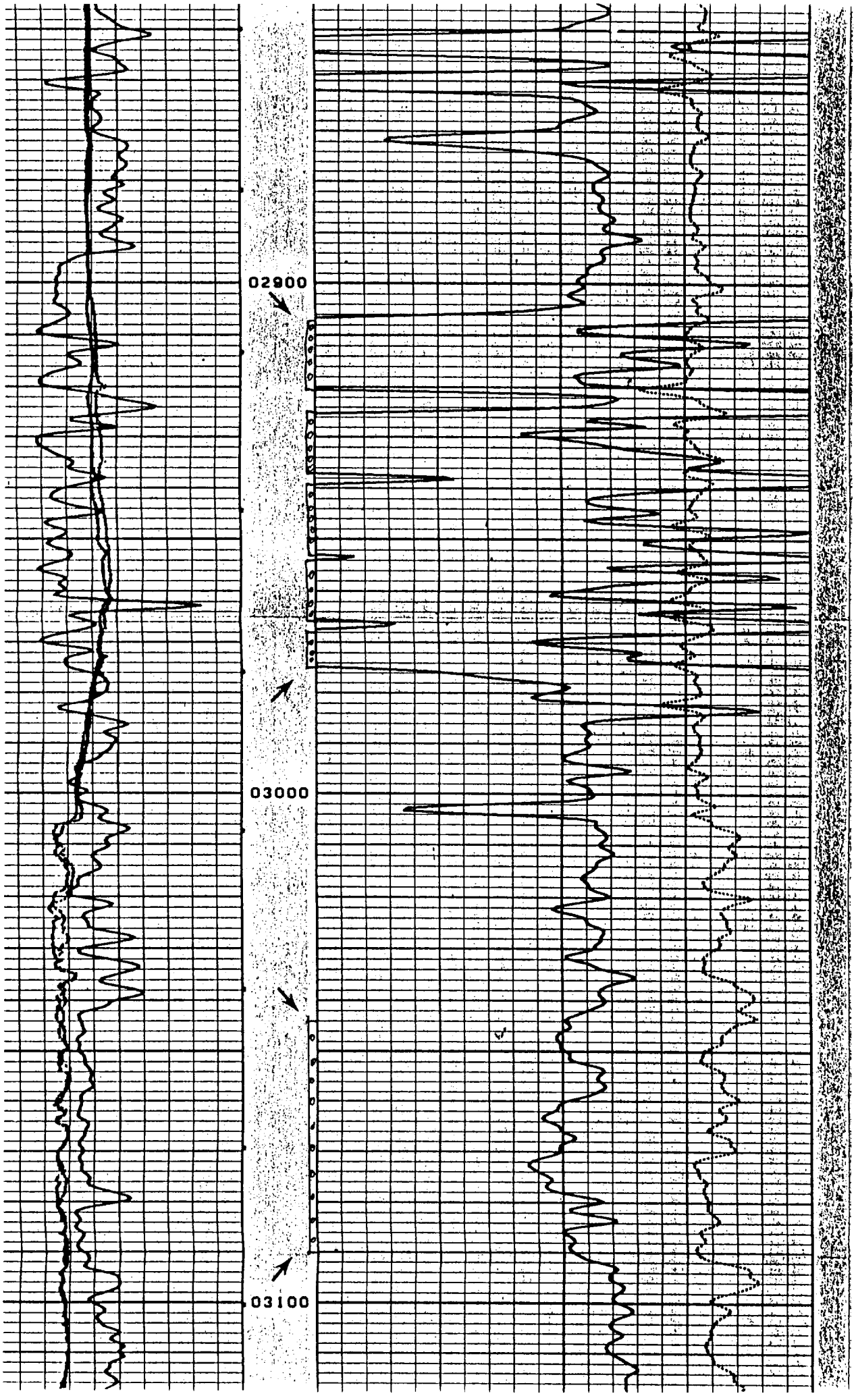
02900
03000
03100

```
                                             AMOCO GRAPHICS SYSTEM - INDEX LISTING
                                                        DATE 06/16/92
* * * * * * * * * * * * * * * * * * * * * * * * * * * * * * * W E L L S * * * * * * * * * * * * *

                                                       ORIG. LSE.                           COMPTI
 API WELL NO. LOCATION----------- ORIGINAL OPERATOR NAME-  NUMBER    ORIGINAL LEASE NAME---   DATE

30045082020 10013029N008W      EL PASO NATURAL GAS            3-A VANDERWART            03/30/5
30045082040 10014029N008W      EL PASO NATURAL GAS            2-A ROELOFS               09/24/5
30045083370 10014029N008W      EL PASO NATURAL GAS            5-A VANDERWART            05/26/5
30045084380 10012029N008W      SAN JUAN PROD                    1 VANDERWART            02/25/5
30045084800 10011029N008W      DELHI TAYLOR OIL              1-11 VANDERWART            02/22/6
30045084920 10011029N008W      EL PASO NATURAL GAS            2-A VANDERWART            03/11/5
30045085890 10011029N008W      EL PASO NATURAL GAS            1-A VANDERWART            02/23/5
30045086380 10001029N008W      DELHI TAYLOR OIL              2-30 FLORANCE              07/30/5
30045086450 10002029N008W      PUBCO PET                       10 STATE                 05/21/5
30045121000 10014029N008W      MCHUGH JEROME P                  3 HARDIE                11/09/6
30045132490 10002029N008W      HARVEY COUNSELOR                 1 STATE                 08/26/5
30045207360 10002029N008W      AZTEC O&G                      1-Y STATE COM             03/03/7
30045210750 10014029N008W      LIVELY EXPL                      4·LIVELY                05/04/7
30045210880 10014029N008W      EL PASO NATURAL GAS              7 VANDERWART A          05/11/7
30045211090 10012029N008W      LIVELY EXPL                      8 LIVELY                02/14/7
30045216310 10002029N008W      MESA PET                      10-A STATE COM-N           02/24/7
30045216360 10012029N008W      EL PASO NATURAL GAS            1-A VANDERWART            03/12/7
30045221440 10001029N008W      TENNECO OIL                   30-A FLORANCE              01/19/7
30045223610 10011029N008W      EL PASO NATURAL GAS            1-A VANDERWART-A          08/29/7
30045223620 10011029N008W      EL PASO NATURAL GAS            2-A VANDERWART-A          09/08/7
30045223630 10014029N008W      EL PASO NATURAL GAS            5-A VANDERWART-A          06/21/7
30045223740 10014029N008W      EL PASO NATURAL GAS            2-R ROELOFS-A             06/09/7
30045225590 10002029N008W      AZTEC O&G                      1-A STATE COM             10/02/7
30045227980 10013029N008W      EL PASO NATURAL GAS            3-A VANDERWART-A          09/12/7
30045231490 10014029N008W      EL PASO NATURAL GAS            2-A ROELOFS-A             05/26/7
30045233400 10014029N008W      TENNECO OIL                      1 VANDERWART-B          07/12/7
30045238230 10011029N008W      TENNECO OIL                      1 VANDERWART            03/12/8
30045240310 10013029N008W      TENNECO OIL                      2 VANDEWART             08/29/8
30045251790 10013029N008W      TENNECO OIL                    2-E VANDEWART             10/10/8
30045253040 10014029N008W      TENNECO OIL                    1-E VANDEWART-B           09/27/8
30045260700 10001029N008W      TENNECO OIL                   30-E FLORANCE              10/11/8
30045261160 10011029N008W      TENNECO OIL                     1E VANDEWART             12/20/8
30045261430 10011029N008W      TENNECO OIL                      3 VANDEWART B           04/22/8
30045268360 10011029N008W      TENNECO OIL                     2R VANDEWART A LS        01/08/8
30045270430 10014029N008W      MERIDIAN OIL INC               201 ROELOFS A COM         10/05/8
30045270440 10012029N008W      MERIDIAN OIL INC               200 VANDEWART             09/27/8
30045273130 10002029N008W      SOUTHLAND ROYALTY              100 STATE COM             09/28/8
30045275130 10002029N008W      MESA OPERATING                   5 FC STATE COM          09/05/9
30045278790 10013029N008W      CONOCO INC                      13 VANDEWART A           12/13/9
30045278850 10014029N008W      CONOCO INC                      14 VANDEWART A           12/19/9
30045280250                                                                             00/00/0
30045282330 10011029N008W      MCKZI BRO                       17 VANDEWART A           00/00/0
30045284110 10013029N008W      MCKENZIE METHANE                16 VANDEWART A           12/11/9
30045286430 10011029N008W      AMOCO PROD                      12 VANDEWART A           00/00/0
```

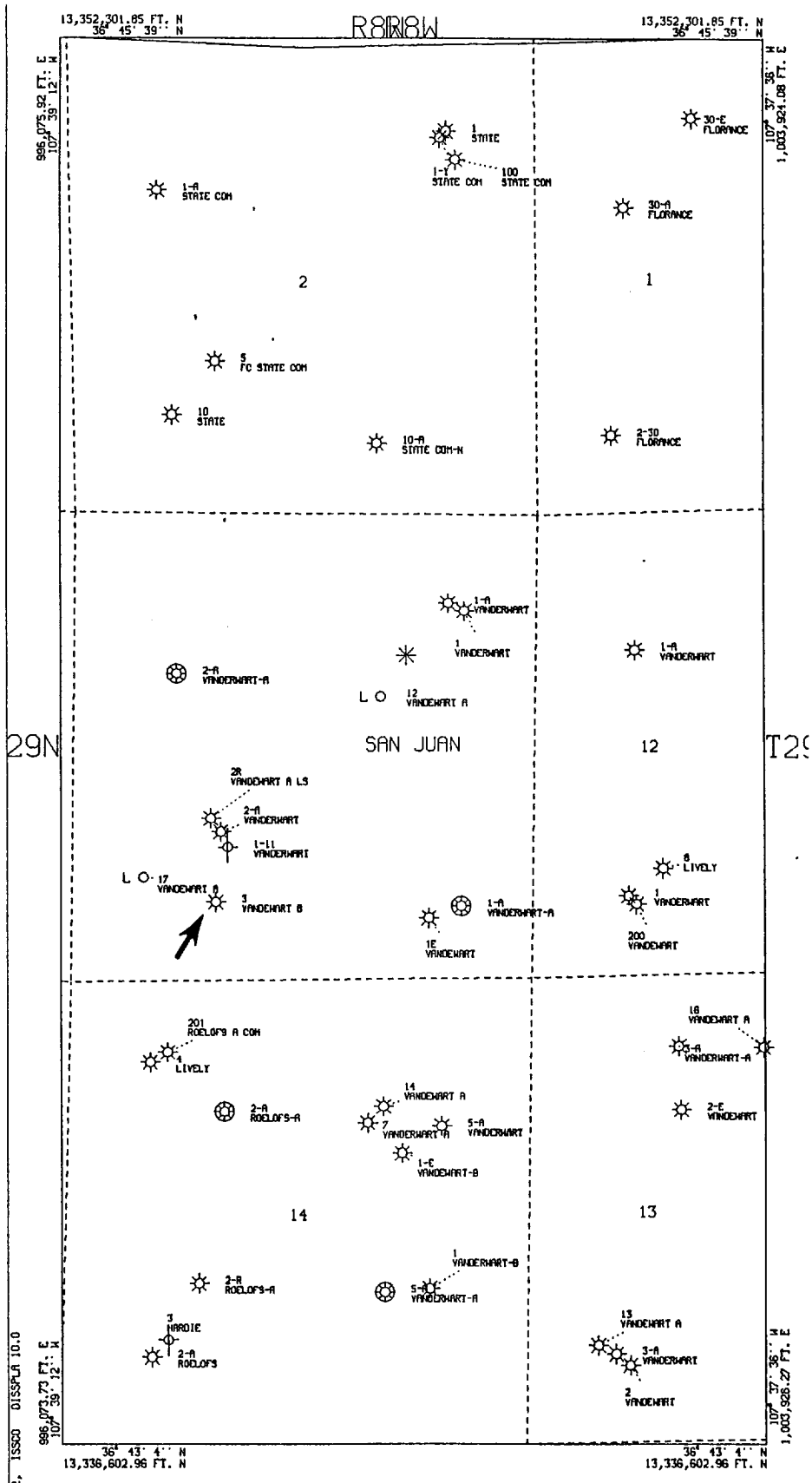

AMOCO PRODUCTION COMPANY
VANDERWART B #1
DUAL FRUITLAND COAL/PC
SEC 11-T29N-R08W
SAN JUAN NM
SCALE 1 IN. = 1,200 FT. JUN 16, 1992

HORIZONTAL DATUM NAD27

OPERATOR ADDRESSES

AZTEC OIL & GAS	1701 W. CHARLESTON BLVD., #550 LAS VEGAS, NV 89102
CONOCO INC.	3817 NW EXPRESSWAY, OKLAHOMA CITY, OK 73112
EL PASO	P.O. BOX 1492, EL PASO, TX 79978
MCHUGH, JEROME P.	650 S. CHERRY ST., SUITE 1225, DENVER, CO 80222
MCKENZIE METHANE	7880 SAN FELIPE, SUITE 100, HOUSTON, TX 77063
MERIDIAN OIL INC.	P.O. BOX 4289, FARMINGTON, NM 87499
MESA LIMITED	P.O. BOX 2009, AMARILLO, TX 79189
SAN JUAN PROD.	1801 BROADWAY, SUITE 400, DENVER, CO 80202
SOUTHLAND ROYALTY	P.O. BOX 910497, DALLAS, TX 76101