

Submit 3 Copies To Appropriate District Office

District I
1625 N. French Dr., Hobbs, NM 87240

District II
811 South First, Artesia, NM 87210

District III
1000 Rio Brazos Rd., Aztec, NM 87410

District IV
2040 South Pacheco, Santa Fe, NM 87505

State of New Mexico
Energy, Minerals and Natural Resources

Form C-103
Revised March 25, 1999

OIL CONSERVATION DIVISION

2040 South Pacheco

Santa Fe, NM 87505

WELL API NO.

5. Indicate Type of Lease

STATE ☒ FEE ☐

6. State Oil & Gas Lease No.

7. Lease Name or Unit Agreement Name
STATE COM N

8. Well No. 10M

9. Pool name or Wildcat
BLANCO MESAVERDE/BASIN DAKOTA

SUNDRY NOTICES AND REPORTS ON WELLS
(DO NOT USE THIS FORM FOR PROPOSALS TO DRILL OR TO DEEPEN OR PLUG BACK TO A DIFFERENT RESERVOIR. USE "APPLICATION FOR PERMIT" (FORM C-101) FOR SUCH PROPOSALS.)

1. Type of Well:

Oil Well ☐ Gas Well ☒ Other

2. Name of Operator CONOCO, INC.

3. Address of Operator P.O. BOX 2197 DU 3066 HOUSTON TX 77252

4. Well Location

Unit Letter I 1900 feet from the SOUTH line and 700 feet from the EAST line

Section 2

Township 29N

Range 8W

NMPM

County SAN JUAN

10. Elevation (Show whether DR, RKB, RT, GR, etc.)

11. Check Appropriate Box to Indicate Nature of Notice, Report or Other Data

NOTICE OF INTENTION TO:

PERFORM REMEDIAL WORK ☐ PLUG AND ABANDON ☐

TEMPORARILY ABANDON ☐ CHANGE PLANS ☐

PULL OR ALTER CASING ☐ MULTIPLE COMPLETION ☐

OTHER: DHC ☒

SUBSEQUENT REPORT OF:

REMEDIAL WORK ☐ ALTERING CASING ☐

COMMENCE DRILLING OPNS. ☐ PLUG AND ABANDONMENT ☐

CASING TEST AND CEMENT JOBS ☐

OTHER: ☐

12. Describe proposed or completed operations. (Clearly state all pertinent details, and give pertinent dates, including estimated date of starting and proposed work). SEE RULE 1103. For Multiple Completions: Attach diagram of proposed completion or recompletion.

In reference to Order #R-11363 Conoco proposes to downhole commingle in the Blanco Mesaverde and Basin Dakota

Perforations are:

Blanco Mesaverde 4800' - 5450'


Basin Dakota 7382' - 7650'

Allocation will be by test

Commingle in this well will not reduce the value of the remaining production.

The Public Land Office has been sent notice of our intent.

Interest owners are identical in all pools.



I hereby certify that the information above is true and complete to the best of my knowledge and belief.

SIGNATURE Deborah Marberry TITLE REGULATORY ANALYST DATE 04/27/2001

Type or print name DEBORAH MARBERRY

Telephone No. (281)293-1005

(This space for State use)

APPROVED BY Original Signed by STEVEN N. HAYDEN DEPUTY OIL & GAS INSPECTOR, DIST. 43 DATE MAY -2 2001

Conditions of approval, if any:

DHC 389AZ x

District IV
2040 South Pacheco, Santa Fe, NM 87505

OIL CONSERVATION DIVISION
2040 South Pacheco
Santa Fe, NM 87505

Submit to Appropriate District Office
State Lease - 4 Copies
Fee Lease - 3 Copies

WELL LOCATION AND ACREAGE DEDICATION PLAT

¹ API Number		² Pool Code	³ Pool Name
-		72319	BLANCO MESAVERDE
⁴ Property Code	⁵ Property Name		⁶ Well Number
003274	STATE COM N		10M
⁷ OGRID No.	⁸ Operator Name		⁹ Elevation
005073	CONOCO, INC.		

¹⁰ Surface Location

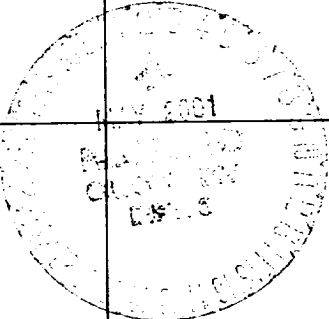
UL or lot no.	Section	Township	Range	Lot Idn	Feet from the	North/South line	Feet from the	East/West line	County
I	2	29N	8W		1900	SOUTH	700	EAST	SAN JUAN

¹¹ Bottom Hole Location If Different From Surface


UL or lot no.	Section	Township	Range	Lot Idn	Feet from the	North/South line	Feet from the	East/West line	County
---------------	---------	----------	-------	---------	---------------	------------------	---------------	----------------	--------

12 Dedicated Acres	13 Joint or Infill	14 Consolidation Code	15 Order No.
320	I		

NO ALLOWABLE WILL BE ASSIGNED TO THIS COMPLETION UNTIL ALL INTERESTS HAVE BEEN CONSOLIDATED OR A NON-STANDARD UNIT HAS BEEN APPROVED BY THE DIVISION

NON-STANDARD UNIT HAS BEEN APPROVED BY THE DIVISION			
16			<p>17 OPERATOR CERTIFICATION</p> <p><i>I hereby certify that the information contained herein is true and complete to the best of my knowledge and belief.</i></p> <p style="text-align: right;"><i>Deborah Marberry</i></p> <p>Signature</p> <p>DEBORAH MARBERRY</p> <p>Printed Name</p> <p>REGULATORY ANALYST</p> <p>Title</p> <p>4/20/2001</p> <p>Date</p>
		<div style="border: 1px solid black; width: 100px; height: 100px; position: relative; margin: 0 auto;"> <div style="position: absolute; top: 0; right: 0; text-align: right;">700'</div> <div style="position: absolute; bottom: 0; left: 0; text-align: left;">1900'</div> </div>	<p>18 SURVEYOR CERTIFICATION</p> <p><i>I hereby certify that the well location shown on this plan was plotted from field notes of actual surveys made by me or under my supervision, and that the same is true and correct to the best of my belief.</i></p> <p>Date of Survey</p> <p>Signature and Seal of Professional Surveyor:</p> <p>Certificate Number</p>

District IV
2040 South Pacheco, Santa Fe, NM 87505

16					<div>17</div> <div>OPERATOR CERTIFICATION</div> <div>I hereby certify that the information contained herein is true and complete to the best of my knowledge and belief.</div> <div></div> <div>DEBORAH MARBERRY</div> <div>REGULATORY ANALYST</div> <div>4/20/2001</div>
					<div>18</div> <div>SURVEYOR CERTIFICATION</div> <div>I hereby certify that the well location shown on this plat was plotted from field notes of actual surveys made by me or under my supervision, and that the same is true and correct to the best of my belief.</div> <div>700</div> <div>1900</div> <div></div>