

NEW MEXICO OIL CONSERVATION COMMISSION
Santa Fe, New Mexico

Form G-101
Revised (12/1/55)

NOTICE OF INTENTION TO DRILL

Notice must be given to the District Office of the Oil Conservation Commission and approval obtained before drilling or recompletion begins. If changes in the proposed plan are considered advisable, a copy of this notice showing such changes will be returned to the sender. Submit this notice in QUINTUPLICATE. One copy will be returned following approval. See additional instructions in Rules and Regulations of the Commission. If State Land submit 6 Copies Attach Form G-128 in triplicate to first 3 copies of form G-101

Farmington, New Mexico
(Place)

June 22, 1959
(Date)

OIL CONSERVATION COMMISSION
SANTA FE, NEW MEXICO

Gentlemen:

You are hereby notified that it is our intention to commence the Drilling of a well to be known as
Pan American Petroleum Corporation

State Gas Unit "X" (Lease), Well No. 1, in 0 (Unit). The well is located 990 feet from the south line and 1650 feet from the east line of Section 16, T. 29N, R. 9W, NMPM.
(GIVE LOCATION FROM SECTION LINE) Blanco Pictured Cliffs Pool, San Juan County

If State Land the Oil and Gas Lease is No. E-5314

If patented land the owner is

Address

We propose to drill well with drilling equipment as follows: Rotary tools to total depth.

The status of plugging bond is

Drilling Contractor Brannon & Murray Drilling Company
Box 672
Coleman, Texas

We intend to complete this well in the Pictured Cliffs formation at an approximate depth of 2400 feet.

CASING PROGRAM

We propose to use the following strings of Casing and to cement them as indicated:

Size of Hole	Size of Casing	Weight per Foot	New or Second Hand	Depth	Sacks Cement
<u>12-1/4"</u>	<u>8-5/8"</u>	<u>22.7</u>	<u>new</u>	<u>200</u>	<u>circulate</u>
<u>7-7/8"</u>	<u>4-1/2"</u>	<u>9.5</u>	<u>new</u>	<u>2400</u>	<u>circulate to surface if possible.</u>

If changes in the above plans become advisable we will notify you immediately.

ADDITIONAL INFORMATION (If recompletion give full details of proposed plan of work.) We propose to drill well with rotary tools to an approximate total depth of 3200' and complete in the Pictured Cliffs formation. Stimulation will be as indicated on reaching total depth. Copies of location plat attached. Logs will be furnished on completion of well.

Approved JUN 24 1959, 19.....
Except as follows:

Sincerely yours,

PAN AMERICAN PETROLEUM CORPORATION

ORIGINAL SIGNED BY (Company or Operator)

By R. M. Bauer, Jr.

Position Area Engineer

Send Communications regarding well to

Name Pan American Petroleum Corporation

Address Box 487, Farmington, New Mexico
Attention: Mr. L. O. Shear, Jr.

OIL CONSERVATION COMMISSION

By [Signature]

NEW MEXICO OIL CONSERVATION COMMISSION

Well Location and Acreage Dedication Plat

Section A.


Date June 16, 1959

Operator PAN AMERICAN PETROLEUM CORPORATION Lease State Gas Unit E-5314 "X"
Well No. 1 Unit Letter 9 Section 16 Township 29 NORTH Range 9 WEST NMPM
Located 990 Feet From SOUTH Line, 1650 Feet From EAST Line
County SAN JUAN G. L. Elevation * Dedicated Acreage 160 Acres
Name of Producing Formation PICTURED CLIFFS Pool BLANCO PICTURED CLIFFS

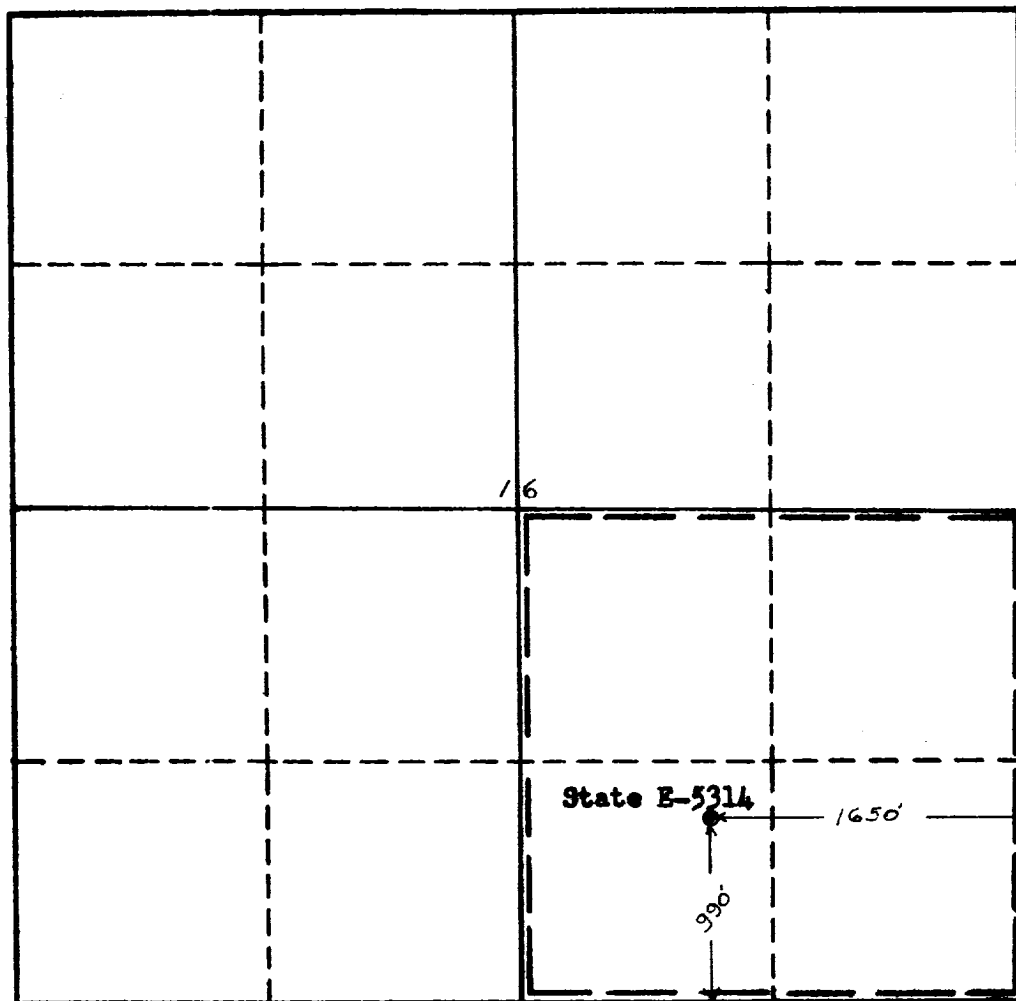
1. Is the Operator the only owner* in the dedicated acreage outlined on the plat below?
Yes X No *TO BE REPORTED LATER
2. If the answer to question one is "no," have the interests of all the owners been consolidated by communitization agreement or otherwise? Yes No . If answer is "yes,"
Type of Consolidation
3. If the answer to question two is "no," list all the owners and their respective interests below:

Owner

Land Description



Section B



This is to certify that the information in Section A above is true and complete to the best of my knowledge and belief.

PAN AMERICAN PETROLEUM CORPORATION

R.M. Bauer, Jr. (Operator)
R.M. BAUER, JR.

(Representative)
BOX 487,
FARMINGTON, NEW MEXICO


Address

This is to certify that the well location shown on the plat in Section B is located from field notes of actual survey made by me or under my supervision and that the same is true to the best of my knowledge and belief.

Date Surveyed June 9, 1959

Ernest V. Echshaw
Ernest V. Echshaw
Registered Land Surveyor.

Certificate No. 1545



OIL CONSERVATION COMMISSION		
AZTEC DISTRICT OFFICE		
No. Copies Received <u>6</u>		
DISTRIBUTION		
	NO. FURNISHED	
Operator	<u>1</u>	
State Fe	<u>1</u>	
PRODUCTION OFFICE		
State Land Office	<u>1</u>	
U. S. G. S.	<u>2</u>	
Transporter		
Elia	<u>1</u>	✓