

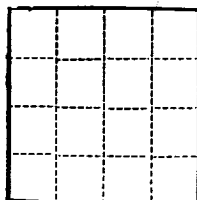
(SUBMIT IN TRIPLICATE)

Land Office Santa Fe

Lease No. SV 076132

Unit A. L. Elliott "B"

UNITED STATES
DEPARTMENT OF THE INTERIOR
GEOLOGICAL SURVEY



SUNDRY NOTICES AND REPORTS ON WELLS

NOTICE OF INTENTION TO DRILL	<input checked="" type="checkbox"/>	SUBSEQUENT REPORT OF WATER SHUT-OFF	
NOTICE OF INTENTION TO CHANGE PLANS		SUBSEQUENT REPORT OF SHOOTING OR ACIDIZING	
NOTICE OF INTENTION TO TEST WATER SHUT-OFF		SUBSEQUENT REPORT OF ALTERING CASING	
NOTICE OF INTENTION TO RE-DRILL OR REPAIR WELL		SUBSEQUENT REPORT OF RE-DRILLING OR REPAIR	
NOTICE OF INTENTION TO SHOOT OR ACIDIZE		SUBSEQUENT REPORT OF ABANDONMENT	
NOTICE OF INTENTION TO PULL OR ALTER CASING		SUPPLEMENTARY WELL HISTORY	
NOTICE OF INTENTION TO ABANDON WELL			

(INDICATE ABOVE BY CHECK MARK NATURE OF REPORT, NOTICE, OR OTHER DATA)

A. L. Elliott "B"

Farmington, New Mexico June 25, 1958

Well No. 4 is located 990 ft. from S line and 990 ft. from E line of sec. 10

SE/4 Section 10 T-29-N R-2-W N.M.P.M.
(1/4 Sec. and Sec. No.) (Twp.) (Range) (Meridian)
Blanco-Pistured Cliffs San Juan New Mexico
(Field) (County or Subdivision) (State or Territory)

The elevation of the derrick floor above sea level is _____ ft. (To be reported later.)

DETAILS OF WORK

(State names of and expected depths to objective sands; show sizes, weights, and lengths of proposed casings; indicate mudding jobs, cementing points, and all other important proposed work)

We propose to drill the above well with rotary tools to an approximate total depth of 2600 feet to complete in the Pistured Cliffs formation. Stimulation will be as indicated on reaching total depth.

Casing Program:

SIZE	DEPTH	CEMENT	REMARKS
8-5/8"	300	250	Circulate to surface sufficient to fill to above pay.
5-1/2"	2600		

Copies of location plat are attached. Logs will be furnished on completion.

I understand that this plan of work must receive approval in writing by the Geological Survey before operations may be commenced.

Company Pan American Petroleum Corporation

Address Box 487

Farmington, New Mexico

By _____

Title Field Clerk

Well Location and Acreage Dedication Plat


Section A.

Date June 25, 1958Operator PAN AMERICAN PETROLEUM CORPORATIONLease A. L. ELLIOTT "B"Well No. 4 Unit Letter P Section 10Township 29 NORTH Range 9 WEST NMPMLocated 990 Feet From the SOUTH Line,990 Feet From the EAST LineCounty SAN JUAN G. L. Elevation *Dedicated Acreage 160 AcresName of Producing Formation Pictured CliffsPool Blanco-Pictured Cliffs

1. Is the Operator the only owner in the dedicated acreage outlined on the plat below?

Yes X No * **To be reported later.**2. If the answer to question one is "no", have the interests of all the owners been consolidated by communitization agreement or otherwise? Yes No If answer is "yes", Type of Consolidation.

3. If the answer to question two is "no", list all the owners and their respective interests below:

OwnerLand Description

RECEIVED
JUN 26 1958
U. S. GEOLOGICAL SURVEY
FARMINGTON, NEW MEXICO

Section B.

Note: All distances must be from outer boundaries of section.

This is to certify that the information in Section A above is true and complete to the best of my knowledge and belief.

PAN AMERICAN PETROLEUM CORPORATION

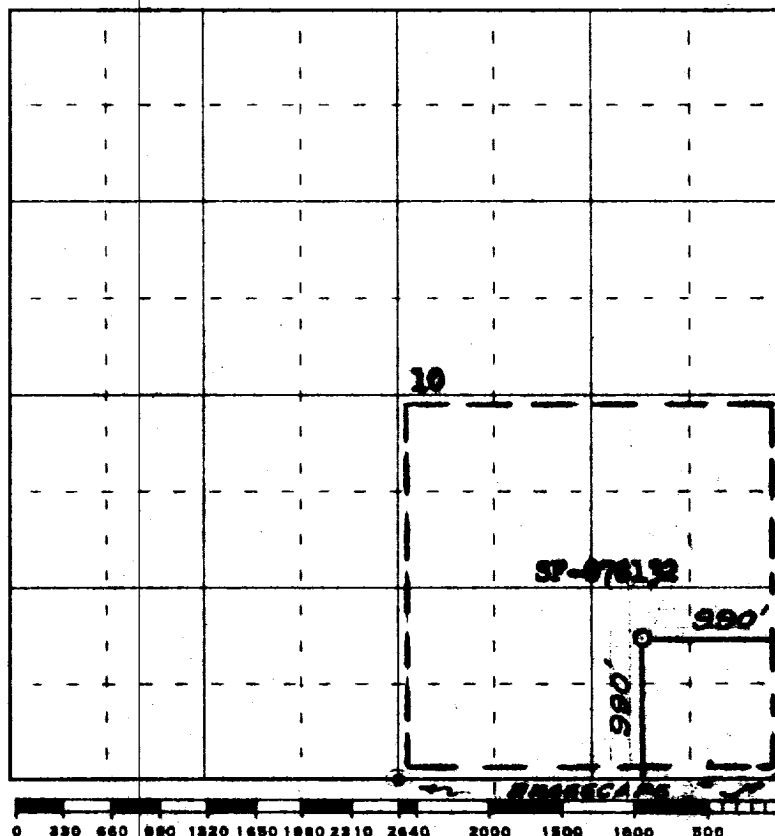
(Operator)

Roy M. Bauer, Jr. RM Bauer Jr.

(Representative)

Box 187, Farmington, New Mexico

(Address)



Scale 4 inches equal 1 mile

This is to certify that the above plat was prepared from field notes of actual surveys made by me or under my supervision and that the same are true and correct to the best of my knowledge and belief.

Date Surveyed 23 June 1958

James F. Egan
Registered Professional Engineer and/or Land Surveyor
JAMES F. EGAN E. MEX. REG. No. 1448



Farmington, New Mexico

NEW MEXICO OIL CONSERVATION COMMISSION
SANTA FE, NEW MEXICO

Form C-110
Revised 7/1/55

(File the original and 4 copies with the appropriate district office)

CERTIFICATE OF COMPLIANCE AND AUTHORIZATION
TO TRANSPORT OIL AND NATURAL GAS

Company or Operator Pan American Petroleum Corporation Lease A. L. Elliott "B"

Well No. 4 Unit Letter P S 10 T 29N R 9W Pool Blanco-Pictured Cliffs

County San Juan Kind of Lease (State, Fed. or Patented) Federal

If well produces oil or condensate, give location of tanks: Unit S T R

Authorized Transporter of Oil or Condensate Eff. 2-1-71,

Address Pan American Petro. Corp.
has changed its name to

(Give address to which approved copy of this form is to be sent)

Authorized Transporter of Gas El Paso Natural Gas Company

Address Box 997, Farmington, New Mexico

(Give address to which approved copy of this form is to be sent)

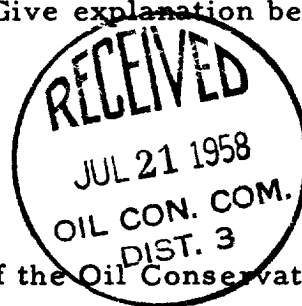
If Gas is not being sold, give reasons and also explain its present disposition:

Reasons for Filing: (Please check proper box) New Well (X)

Change in Transporter of (Check One): Oil () Dry Gas () C'head () Condensate ()

Change in Ownership () Other ()

Remarks: (Give explanation below)



The undersigned certifies that the Rules and Regulations of the Oil Conservation Commission have been complied with.

Executed this the 17th day of July 1958

ORIGINAL SIGNED BY
D. J. SCOTT

By _____

Approved JUL 30 1958 1958

Title Field Clerk

OIL CONSERVATION COMMISSION

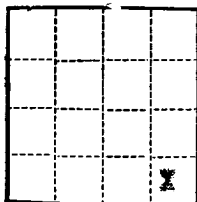
Company Pan American Petroleum Corporation

By Original Signed Emery C. Arnold

Address Box 487, Farmington, New Mexico

Title Supervisor Dist. # 3

OIL CONSERVATION COMMISSION		
AZTEC DISTRICT OFFICE		
No. Copies Received	5	
DISTRIBUTION		
	100.	
Director	2	
Asst. Dir.	1	
Asst. Gen. Mgr.		
State Land Office		
U. S. G. S.		
Transporter	1	
File	1	✓



(SUBMIT IN TRIPLICATE)

UNITED STATES
DEPARTMENT OF THE INTERIOR
GEOLOGICAL SURVEY

Land Office Santa Fe
Lease No. BF 076232
Unit A. L. Elliott "B"

SUNDRY NOTICES AND REPORTS ON WELLS

NOTICE OF INTENTION TO DRILL.....	SUBSEQUENT REPORT OF WATER SHUT-OFF.....	<input checked="" type="checkbox"/>
NOTICE OF INTENTION TO CHANGE PLANS.....	SUBSEQUENT REPORT OF SHOOTING OR ACIDIZING.....	
NOTICE OF INTENTION TO TEST WATER SHUT-OFF.....	SUBSEQUENT REPORT OF ALTERING CASING.....	
NOTICE OF INTENTION TO RE-DRILL OR REPAIR WELL.....	SUBSEQUENT REPORT OF RE-DRILLING OR REPAIR.....	
NOTICE OF INTENTION TO SHOOT OR ACIDIZE.....	SUBSEQUENT REPORT OF ABANDONMENT.....	
NOTICE OF INTENTION TO PULL OR ALTER CASING.....	SUPPLEMENTARY WELL HISTORY.....	
NOTICE OF INTENTION TO ABANDON WELL.....		

(INDICATE ABOVE BY CHECK MARK NATURE OF REPORT, NOTICE, OR OTHER DATA)

A. L. Elliott "B" Farmington, New Mexico July 17, 1958

Well No. 4 is located 990 ft. from N line and 990 ft. from E line of sec. 10
SE 1/4 of Section 10 T-29-N R-9-W N.M.P.M.
 (1/4 Sec. and Sec. No.) (Twp.) (Range) (Meridian)
Blanco-Pictured Cliffs San Juan New Mexico
 (Field) (County or Subdivision) (State or Territory)

The elevation of the derrick floor above sea level is 5096 ft.

DETAILS OF WORK

(State names of and expected depths to objective sands; show sizes, weights, and lengths of proposed casings; indicate mudding jobs, cementing points, and all other important proposed work)

A. L. Elliott "B" Well No. 4. On July 10, 1958, 5-1/2" casing was set at 2500' with 500 sacks 6 1/2 gal cement, followed by 25 sacks neat cement. Casing and water shut-off were tested with 1600 pounds pressure, which held with no drop in pressure.



I understand that this plan of work must receive approval in writing by the Geological Survey before operations may be commenced.

Company Pan American Petroleum Corporation

Address Box 457
Farmington, New Mexico

By _____

Title Field Clerk