

NEW MEXICO OIL CONSERVATION COMMISSION

NOTICE OF INTENTION TO DRILL

See Rules 101 and 1104.

If changes in the proposed plan are considered advisable, a copy of this notice showing such changes will be returned to the sender. Submit this notice in triplicate. One copy will be returned following approval.



Farmington, New Mexico
Place

October 2, 1951
Date

Notice hereby is given that it is our intention to commence the drilling of a well to be known as.....

Stanolind Oil and Gas Company Chavez Gas Unit well No. 1 in SW/4 NE/4
Company or Operator Lease
of Sec. 3, T. -29-N, R. -9-W, N. M., P. M. Blanco-La Plata, San Juan County.

The well is 1650 feet from (N.) (X) line and 1650 feet from (E.) (X) line of the above section.

(Give location from section lines. Cross out wrong directions.)

If state land the oil and gas lease is No. Assignment No.

If patented land the owner is Jose L. Chavez

Address Blanco, New Mexico

If government land the permittee is

Address

The lessee is Stanolind Oil and Gas Company

Address Box 591, Tulsa, Oklahoma

We propose to drill well with drilling equipment as follows:.....

Rotary tools from surface to proposed depth of 5100 feet

The status of a bond for this well in conformance with Rule 101 of the General Rules and Regulations of the Commission is as follows: on file with Commission

We propose to use the following strings of casing and to land or cement them as indicated:

Size of Hole	Size of Casing	Weight Per Foot	New or Second Hand	Depth	Landed or Cemented	Sacks Cement
13-3/4"	10-3/4"	40.5#	New	450	Cemented	290 sacks
8-3/4"	7"	23#	New	4800	Cemented	125 sacks

If changes in the above plans become advisable we will notify you before cementing or landing casing. We estimate that the first productive oil or gas sand should occur at a depth of about 4800 feet.

Additional information:

Copies of staking plat and elevation survey attached.

Ground level elevation: 5611 feet.

Approved OCT 3 1951, 19.....

except as follows:

Stanolind Oil and Gas Company
Company or Operator

By L. O. Speer, Jr.

Position Production Foreman

Send communications regarding well to:

Name L. O. Speer, Jr.

Address Box 487, Farmington, New Mexico

OIL CONSERVATION COMMISSION,

By Al Muir

Title Oil and Gas Inspector Dist. #3.



Company Stanolind Oil & Gas Company

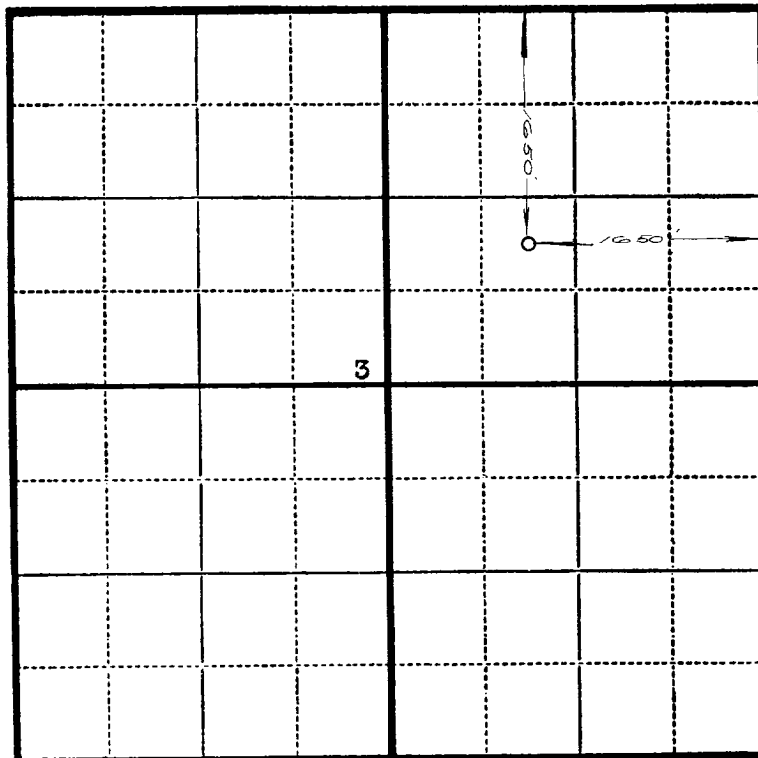
Lease Chaven Gas Unit Well No. 1

Sec. 3 T. 29 N. R. 9 W., N.M.P.M.

Location 1650' from the North line and 1650' from the East line.

San Juan County

New Mexico



Scale—4 inches equals 1 mile.

This is to certify that the above plat was prepared from field notes of actual surveys made by me or under my supervision and that the same are true and correct to the best of my knowledge and belief.

Seal:

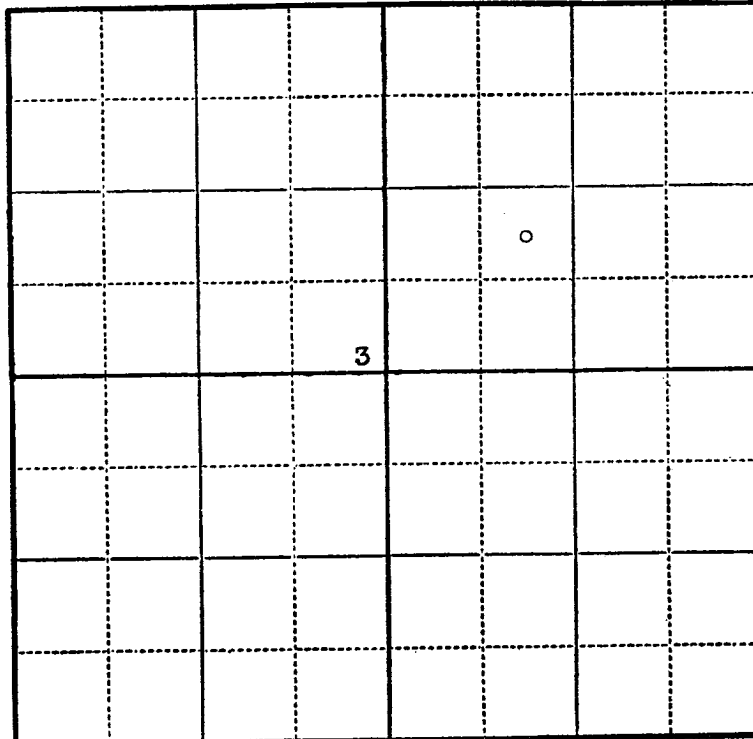
Registered Professional
Engineer and Land Surveyor.

Charles J. Finklea
N. Mex. Reg. No. 1302

Surveyed May 29, 19 51

Elevation Survey

Company Stanolind Oil & Gas Company
Lease Chavez Gas Unit Well No. 1
Sec. 3 T. 29 N., R. 9 W., N.M.P.M.
Location 1650' from the North line and 1650' from
the East line.
San Juan County New Mexico



Scale—4 inches equals 1 mile.

Ungraded ground elevation 5611.00
Graded ground elevation
Derrick floor elevation
Temporary bench mark elevation
Remarks: Elevation surveyed from U.S.C. & G.S.
Bench Mark H - 70

SAN JUAN ENGINEERING CO.
Farmington, New Mexico

Date Surveyed May 31 1951

Gas Well Plat

Date 2-1-54

Operator

Lease

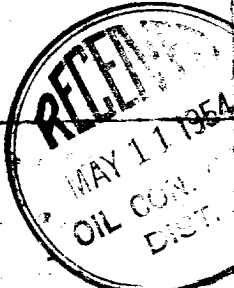
Well No.

Name of Producing Formation Washita Pool 1

No. Acres Dedicated to the Well 71.67

Indicate Land Ownership Status. (Federal, State, Patented)

E/2 SECTION 3 TOWNSHIP 27 RANGE 1

SECTION		TOWNSHIP	
		John C. Smith Resident	Lee Resident
		BA Resident	Reel C. Smith Resident
		W. C. Smith Resident	

Name Mr. J. H. Smith
Position President
Representing State of New York
Address 123 Main St., New York City

ILLEGIBLE

OIL CONSERVATION COMMISSION
AZTEC DISTRICT OFFICE

No. Copies Received 3

DISTRIBUTION

	NO. FURNISHED	
Operator		
Santa Fe	1	
Proration Office		
State Land Office		
U. S. G. S.	1	
Transporter		
File	1	✓

4-18-25

Chavez Gas Unit

Mesa Verde

Blanco-Mesa Verde


323.40

E/2 3

Patented

29N

9W



I hereby certify that the information given on this map is true to the best of my knowledge

Name C. C. Fulkerson
Position Field Engineer
Residence ...
Address Farmington, New Mexico

OIL CONSERVATION COMMISSION		
AZTEC DISTRICT OFFICE		
No. Copies Received 2		
DISTRIBUTION		
	NO. FURNISHED	
Operator		
Santa Fe	1	
Proration Office		
State Land Office		
U. S. G. S.	1	
Transporter		
File	1	/