

UNITED STATES
DEPARTMENT OF THE INTERIOR
GEOLOGICAL SURVEY

SUBMIT IN TRIPPLICATE*
(Other instructions on reverse side)

Form approved
Budget Bureau No. 42-R1424.
5. LEASE DESIGNATION AND SERIAL NO.

NM 0560422

SUNDRY NOTICES AND REPORTS ON WELLS

(Do not use this form for proposals to drill or to deepen or plug back to a different reservoir.
Use "APPLICATION FOR PERMIT—" for such proposals.)

1. OIL WELL <input type="checkbox"/> GAS WELL <input checked="" type="checkbox"/> OTHER	7. UNIT AGREEMENT NAME
2. NAME OF OPERATOR El Paso Natural Gas Company	8. FARM OR LEASE NAME El Paso
3. ADDRESS OF OPERATOR PO Box 990, Farmington, NM 87401	9. WELL NO. 2
4. LOCATION OF WELL (Report location clearly and in accordance with any State requirements.* See also space 17 below.) At surface 850'S, 1180'W	10. FIELD AND POOL, OR WILDCAT Aztec P. G. Field
	11. SEC., T., R., M., OR BLK. AND SURVEY OR AREA Sec. 20, T-29-N, R-9-W NMPM
14. PERMIT NO.	15. ELEVATIONS (Show whether DF, RT, GR, etc.) 5707'GL
	12. COUNTY OR PARISH San Juan
	13. STATE New Mexico

16. Check Appropriate Box To Indicate Nature of Notice, Report, or Other Data

NOTICE OF INTENTION TO:

TEST WATER SHUT-OFF

FRACTURE TREAT

SHOOT OR ACIDIZE

REPAIR WELL

(Other)

PULL OR ALTER CASING

MULTIPLE COMPLETE

ABANDON*

CHANGE PLANS

SUBSEQUENT REPORT OF:

WATER SHUT-OFF

FRACTURE TREATMENT

SHOOTING OR ACIDIZING

(Other)

REPAIRING WELL

ALTERING CASING



ABANDONMENT*

(NOTE: Report results of multiple completion on Well Completion or Recompletion Report and Log form.)

17. DESCRIBE PROPOSED OR COMPLETED OPERATIONS (Clearly state all pertinent details, and give pertinent dates, including estimated date of starting any proposed work. If well is directionally drilled, give subsurface locations and measured and true vertical depths for all markers and zones pertinent to this work.)*

6-28-72 T.D. 2199'. Ran 71 joints 2 7/8", 6.4#, J-55 production casing, 2187' set at 2199'. Baffle set at 2189'. Cemented with 386 cu. ft. cement. WOC 18 hours, top of cement at 925'.

8-2-72 PBTD 2189'. Perf'd 2102-2112' and 2126-2142' with 30 shots per zone. Frac'd with 30,000# 10/20 sand and 30,170 gallons treated water. Dropped one set of 30 balls. Flushed with 550 gallons.



18. I hereby certify that the foregoing is true and correct

SIGNED

TITLE Petroleum Engineer

DATE August 4, 1972

(This space for Federal or State office use)

APPROVED BY

TITLE

DATE

CONDITIONS OF APPROVAL, IF ANY:

UNITED STATES
DEPARTMENT OF THE INTERIOR
GEOLOGICAL SURVEY

SUBMIT IN TRIPLICATE*
(Other instructions on re-
verse side)

Form approved.
Budget Bureau No. 42-R4424.

5. LEASE DESIGNATION AND SERIAL NO.

NM 0560422

6. IF INDIAN, ALLOTTEE OR TRIBE NAME

7. UNIT AGREEMENT NAME

8. FARM OR LEASE NAME

El Paso

9. WELL NO.

2

10. FIELD AND POOL, OR WILDCAT

Aztec Pictured Cliffs ~~Est.~~

11. SEC., T., R., M., OR BLK. AND
SURVEY OR AREA

Sec. 20, T-29-N, R-9-W
NMPM

12. COUNTY OR PARISH

San Juan

13. STATE

New Mexico

1. OIL ☐ GAS ☒
WELL WELL OTHER

2. NAME OF OPERATOR

El Paso Natural Gas Company

3. ADDRESS OF OPERATOR

PO Box 990, Farmington, NM 87401

4. LOCATION OF WELL (Report location clearly and in accordance with any State requirements.*
See also space 17 below.)

At surface

850'S, 1180'W

14. PERMIT NO.

15. ELEVATIONS (Show whether DF, RT, GR, etc.)

5707'GL

16. Check Appropriate Box To Indicate Nature of Notice, Report, or Other Data

NOTICE OF INTENTION TO:

TEST WATER SHUT-OFF

FRACTURE TREAT

SHOOT OR ACIDIZE

REPAIR WELL

(Other)

PULL OR ALTER CASING

MULTIPLE COMPLETE

ABANDON*

CHANGE PLANS

SUBSEQUENT REPORT OF:

WATER SHUT-OFF

FRACTURE TREATMENT

SHOOTING OR ACIDIZING

(Other)

REPAIRING WELL

ALTERING CASING


ABANDONMENT*

(NOTE: Report results of multiple completion on Well
Completion or Recompletion Report and Log form.)

17. DESCRIBE PROPOSED OR COMPLETED OPERATIONS (Clearly state all pertinent details, and give pertinent dates, including estimated date of starting any proposed work. If well is directionally drilled, give subsurface locations and measured and true vertical depths for all markers and zones pertinent to this work.)*

6-26-72

Spud well. Drilled surface hole. Ran 4 joints 8 5/8", 24#, K-55 surface casing, 128' set at 141'. Cemented with 107 cu. ft. cement, circulated to surface. WOC 12 hours, held 600#/30 minutes.



18. I hereby certify that the foregoing is true and correct

SIGNED

TITLE Petroleum Engineer

DATE June 28, 1972

(This space for Federal or State office use)

APPROVED BY

TITLE

DATE

CONDITIONS OF APPROVAL, IF ANY:

*See Instructions on Reverse Side

EL PASO NATURAL GAS COMPANY

DEVIATION REPORT

Name Of Company El Paso Natural Gas Comp any				Address PO Box 990, Farmington, NM 87401			
Lease El Paso	Well No. 2	Unit Letter M	Section 20	Township 29N	Range 9W		
Pool Aztec Pictured Cliffs Ext.				County San Juan			

DEPTH

143'

620'

1120'

1620'

2106'

DEVIATION

3/4°

3/4°

3/4°

1°

1°



I, the undersigned, certify that I, acting in my capacity as Petroleum Engineer of El Paso Natural Gas Company, am authorized by said Company to make this report; and that this report was prepared by me or under my supervision and directions and that the facts stated therein are true to the best of my knowledge and belief.

H H Wood

Subscribed and sworn to before me this 28th day of August, 1972.

Dora G. Brinas

Notary Public in and for San Juan County, New Mexico

My commission expires October 5, 1972.