

**UNITED STATES
DEPARTMENT OF THE INTERIOR
GEOLOGICAL SURVEY**

SUBMIT IN TRIPPLICATE*
(Other instructions on reverse side)

Form approved.
Budget Bureau No. 42-R1424.

5. LEASE DESIGNATION AND SERIAL NO.

SF 076337

6. IF INDIAN, ALLOTTEE OR TRIBE NAME

7. UNIT AGREEMENT NAME

8. FARM OR LEASE NAME

W. D. Heath "A"

9. WELL NO.

13

10. FIELD AND POOL, OR WILDCAT

Blanco Pictured Cliffs

11. SEC., T., R., M., OR BLEK. AND SURVEY OR AREA

**SE/4 SW/4 Section 17,
T-29-N, R-9-W**

12. COUNTY OR PARISH

San Juan

13. STATE

New Mexico

1. OIL WELL GAS WELL OTHER

2. NAME OF OPERATOR
AMCO PRODUCTION COMPANY

3. ADDRESS OF OPERATOR
501 Airport Drive, Farmington, New Mexico 87401

4. LOCATION OF WELL (Report location clearly and in accordance with any State requirements.* See also space 17 below.)
At surface

1080' FSL & 1450' FWL, Section 17, T-29N, R-9W

14. PERMIT NO.

15. ELEVATIONS (Show whether DF, RT, GR, etc.)

5650' Gr. ungraded

16. Check Appropriate Box To Indicate Nature of Notice, Report, or Other Data

NOTICE OF INTENTION TO:

TEST WATER SHUT-OFF

FRACTURE TREAT

SHOOT OR ACIDIZE

REPAIR WELL

(Other)

PULL OR ALTER CASING

MULTIPLE COMPLETE

ABANDON*

CHANGE PLANS

SUBSEQUENT REPORT OF:

WATER SHUT-OFF

FRACTURE TREATMENT

SHOOTING OR ACIDIZING

(Other) Change of Location

(NOTE: Report results of multiple completion on Well Completion or Recompletion Report and Log form.)


REPAIRING WELL

ALTERING CASING

ABANDONMENT*

17. DESCRIBE PROPOSED OR COMPLETED OPERATIONS (Clearly state all pertinent details, and give pertinent dates, including estimated date of starting any proposed work. If well is directionally drilled, give subsurface locations and measured and true vertical depths for all markers and zones pertinent to this work.)*

The above well was restaked when it was found that the location was very near a gas transmission line. The well was changed from 1600' FSL and 1570' FWL to 1080' FSL and 1450' FWL, Section 17, T-29-N, R-9-W. Copies of the new plat are attached.



18. I hereby certify that the foregoing is true and correct

Original Signed by

SIGNED J. ARNOLD SINGH

TITLE Area Engineer

DATE Sept. 19, 1972

(This space for Federal or State office use)

APPROVED BY _____

TITLE _____

DATE _____

CONDITIONS OF APPROVAL, IF ANY:

Instructions

General: This form is designed for submitting proposals to perform certain well operations, and reports of such operations when completed, as indicated, on Federal and Indian lands pursuant to applicable Federal law and regulations, and, if approved or accepted by any State, on all lands in such State, pursuant to applicable State law and regulations. Any necessary special instructions concerning the use of this form and the number of copies to be submitted, particularly with regard to local, area, or regional procedures and practices, either are shown below or will be issued by, or may be obtained from, the local Federal and/or State office.

Item 4: If there are no applicable State requirements, locations on Federal or Indian land should be described in accordance with Federal requirements. Consult local State or Federal office for specific instructions.

Item 17: Proposals to abandon a well and subsequent reports of abandonment should include such special information as is required by local Federal and/or State offices. In addition, such proposals and reports should include reasons for the abandonment; data on any former or present productive zones, or other zones with present significant fluid contents not sealed off by cement or otherwise; depths (top and bottom) and method of placement of cement plugs; mud or other material placed below, between and above plugs; amount, size, method of parting of any casing, liner or tubing pulled and the depth to top of any left in the hole; method of closing top of well; and date well site conditioned for final inspection looking to approval of the abandonment.


U.S. GOVERNMENT PRINTING OFFICE: 1963-O-685229
847 - 485



**NEW MEXICO OIL CONSERVATION COMMISSION
WELL LOCATION AND ACERAGE DEDICATION PLAT**

All distances must be from the outer boundaries of the Section

Operator AMOCO PRODUCTION COMPANY			Lease W. D. HEATH "A"		Well No. 13
Unit Letter N	Section 17	Township 29 North	Range 9 West	County San Juan	
Actual Footage Location of Well: 1080 feet from the South line and 1450 feet from the West line					
Ground Level Elev. Report	Producing Formation Cliffs	Pool Pictured	Dedicated Average: 160		Acres 3



- Outline the acreage dedicated to the subject well by colored pencil or hatch marks on the plat below.
- If more than one lease is dedicated to the well, outline each and identify the ownership thereof (both as to working interest and royalty).
- If more than one lease of different ownership is dedicated to the well, have the interests of all owners been consolidated by communitization, unitization, force-pooling, etc?

() Yes () No If answer is "yes," type of consolidation

If answer is "no," list the owners and tract descriptions which have actually consolidated. (Use reverse side of this form if necessary.)

No allowable will be assigned to the well until all interests have been consolidated (by communitization, unitization, forced-pooling, or otherwise) or until a non standard unit, eliminating such interests, has been approved by the Commission.

CERTIFICATION

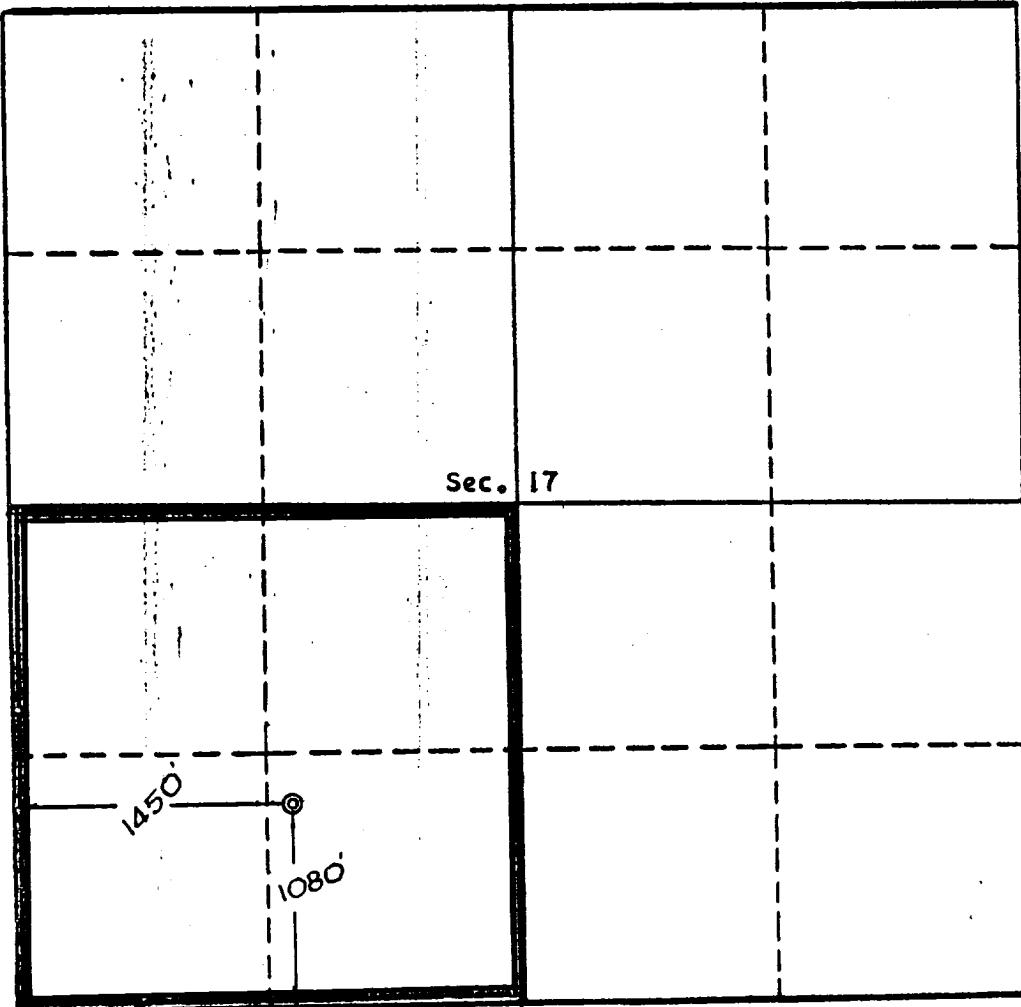
I hereby certify that the information contained herein is true and complete to the best of my knowledge and belief.

J. Arnold Snell
Name
J. Arnold Snell
Position
Area Engineer
Company
AMOCO PRODUCTION COMPANY
Date
September 19, 1972

E. V. Echohawk
I hereby certify that the well location shown on this plat was plotted from field notes of actual surveys made by me or under my supervision, and that the same is true and correct to the best of my knowledge and belief.
10-3502

September 11, 1972
Date Surveyed
Registered Professional Engineer
and/or Land Surveyor

E. V. Echohawk
Certificate No. 3602
E. V. Echohawk LS



Scale, 1 inch = 1,000 feet

**UNITED STATES
DEPARTMENT OF THE INTERIOR
GEOLOGICAL SURVEY**

SUBMIT IN TRIPLICATE*
(Other instructions on re-
verse side)

Form approved.
Budget Bureau No. 42-R1424.

5. LEASE DESIGNATION AND SERIAL NO.

SF 076337

6. IF INDIAN, ALLOTTEE OR TRIBE NAME

7. UNIT AGREEMENT NAME

8. FARM OR LEASE NAME

W. D. Heath "A"

9. WELL NO.

13

10. FIELD AND POOL, OR WILDCAT

Blanco Pictured Cliffs

11. SEC., T., R., M., OR BLK. AND
SURVEY OR AREA

**SE/4 SW/4 Section 17,
T-29-N, R-9-W**

12. COUNTY OR PARISH 13. STATE

San Juan

New Mexico

1. OIL WELL GAS WELL OTHER

2. NAME OF OPERATOR
AMOCO PRODUCTION COMPANY

3. ADDRESS OF OPERATOR
501 Airport Drive, Farmington, New Mexico 87401

4. LOCATION OF WELL (Report location clearly and in accordance with any State requirements.*
See also space 17 below.)
At surface

1080' FSL & 1450' FWL, Section 17, T-29-N, R-9-W

14. PERMIT NO.

15. ELEVATIONS (Show whether DF, RT, GR, etc.)

5629' Gr.

16. Check Appropriate Box To Indicate Nature of Notice, Report, or Other Data

NOTICE OF INTENTION TO:

TEST WATER SHUT-OFF
FRACTURE TREAT
SHOOT OR ACIDIZE
REPAIR WELL
(Other)

PULL OR ALTER CASING
MULTIPLE COMPLETE
ABANDON*
CHANGE PLANS

SUBSEQUENT REPORT OF:

WATER SHUT-OFF
FRACTURE TREATMENT
SHOOTING OR ACIDIZING
(Other)


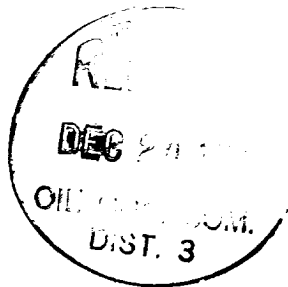
REPAIRING WELL
ALTERING CASING
ABANDONMENT*

Spud & Set Casing

(NOTE: Report results of multiple completion on Well
Completion or Recompletion Report and Log form.)

17. DESCRIBE PROPOSED OR COMPLETED OPERATIONS (Clearly state all pertinent details, and give pertinent dates, including estimated date of starting any proposed work. If well is directionally drilled, give subsurface locations and measured and true vertical depths for all markers and zones pertinent to this work.)*

A 12-1/4" hole was spudded December 15, 1972. The 8-5/8" casing was set at 228' with 225 sacks Class "A" cement with 2% CaCl₂. The cement circulated. The hole was reduced to 7-7/8" at 233'.



18. I hereby certify that the foregoing is true and correct

SIGNED J. ARNOLD SHELL

TITLE Area Engineer

DATE December 18, 1972

(This space for Federal or State office use)

APPROVED BY _____

TITLE _____

DATE _____

CONDITIONS OF APPROVAL, IF ANY:

Instructions

General: This form is designed for submitting proposals to perform certain well operations, and reports of such operations when completed, as indicated, on Federal and Indian lands pursuant to applicable Federal law and regulations, and, if approved or accepted by any State, on all lands in such State, pursuant to applicable State law and regulations. Any necessary special instructions concerning the use of this form and the number of copies to be submitted, particularly with regard to local, area, or regional procedures and practices, either are shown below or will be issued by, or may be obtained from, the local Federal and/or State office.

Item 4: If there are no applicable State requirements, locations on Federal or Indian land should be described in accordance with Federal requirements. Consult local State or Federal office for specific instructions.

Item 17: Proposals to abandon a well and subsequent reports of abandonment should include such special information as is required by local Federal and/or State offices. In addition, such proposals and reports should include reasons for the abandonment; data on any former or present productive zones, or other zones with present significant fluid contents not sealed off by cement or otherwise; depths (top and bottom) and method of placement of cement plugs; mud or other material placed below, between and above plugs; amount, size, method of parting of any casing, liner or tubing pulled and the depth to top of any left in the hole; method of closing top of well; and date well site conditioned for final inspection looking to approval of the abandonment.