



STATE OF NEW MEXICO
ENERGY AND MINERALS DEPARTMENT
OIL CONSERVATION DIVISION

1-28
2-4



BRUCE KING
GOVERNOR
LARRY KEHOE
SECRETARY

January 15, 1980

POST OFFICE BOX 2088
STATE LAND OFFICE BUILDING
SANTA FE, NEW MEXICO 87501
(505) 827-2434

Amoco Production Company
Security Life Building
Denver, Colorado 80202

Attention: Mr. R. B. Giles

Administrative Order NSL-1136

Gentlemen:

Reference is made to your application for a non-standard location for your A. L. Elliott "B" Well No. 8 to be located 1910 feet from the North line and 1490 feet from the East line of Section 10, Township 29 North, Range 9 West, NMPM, Blanco Pictured Cliffs Pool, San Juan County, New Mexico.

By authority granted me under the provisions of Rule 104 F, the above-described unorthodox location is hereby approved.

Sincerely,

JOE D. RAMEY,
Director

JDR/RLS/dr

cc: Oil Conservation Division - Aztec
Oil & Gas Engineering Committee - Hobbs
U. S. Geological Survey - Farmington



OIL CONSERVATION COMMISSION
Angles DISTRICT

OIL CONSERVATION COMMISSION
BOX 2088
SANTA FE, NEW MEXICO

DATE 12-27-79

RE: Proposed MC _____
Proposed DHC _____
Proposed NSL ✓ _____
Proposed SWD _____
Proposed WFX _____
Proposed PMX _____

Gentlemen:

I have examined the application dated 12-18-79
for the Amoco Prod. Co. A. L. Edmitt B#8 G-10-29N-9W
Operator Lease and Well No. Unit, S-T-R

and my recommendations are as follows:

Approve

Yours very truly,

RR Kendrick



Amoco Production Company

Denver Region
Security Life Building
Denver, Colorado 80202
303-820-4040


December 18, 1979

Joe D. Ramey, Director (3)
Department of Energy and Minerals
Oil Conservation Division
P. O. Box 2088
Santa Fe, NM 87501

File: HAS-289-986.511

Dear Mr. Ramey:

Application for Unorthodox Well Location,
A. L. Elliott "B" No. 8,
NE/4 Section 10, T29N, R9W,
Blanco Pictured Cliffs Well,
San Juan County, New Mexico



By this verified application submitted in triplicate, Amoco requests approval to drill an unorthodox location and to produce gas from the Pictured Cliffs formation at its A. L. Elliott "B" No. 8 to be located 1,910' FNL and 1,490' FEL of Section 10, T29N, R9W. Permissible location for a Blanco Pictured Cliffs well must be at least 660' from the outer boundary line of the 160-acre proration unit and be at least 330' from the inner subdivision lines of the quarter section. It is the 330' setback requirement that creates the need for this exception request.

The reason for the unorthodox location is highly irregular topography involving cliffs (refer to diagram on Form C-107). The unorthodox location selected is therefore in a low area below the cliffs.

The only affected offset operator, other than Amoco, is El Paso Natural Gas Company, owner of the SW/4 of Section 2, T29N, R9W, with its "E" No. 6 well located thereon (refer to the location plat that is attached). By the attached Verification and Affidavit that is a part of this application, El Paso is being notified by certified mail of this unorthodox location request. In the absence of an objection

Joe D. Ramey
December 18, 1979
Page Two

from El Paso within twenty (20) days after you have received this application, and provided you have no objection to this application, we shall appreciate receiving your administrative approval of this letter application. Of course, if there is an objection, please set the matter for hearing after giving proper notice.

Very truly yours,


R. B. Giles

RBG/mlm

Enclosures

cc: A. R. Kendrick, Supervisor District III
New Mexico Oil Conservation Commission
1000 Rio Brazos Road
Aztec, NM 87410

P. T. McGrath
United States Geological Survey
P. O. Box 965
Farmington, NM 87401

BBP566



STATE OF COLORADO)
 : SS.
COUNTY OF DENVER)


That he is employed in an engineering capacity by Amoco Production Company in its Denver, Colorado office; that he has been qualified as an expert engineering witness by the New Mexico Oil Conservation Division and his qualifications have been made of record; that he has testified numerous times before the New Mexico Oil Conservation Division on well spacing matters; that Amoco's application for approval to drill and to produce its A. L. Elliott "B" No. 8 as a Pictured Cliffs well located 1910' FNL and 1490' FEL of Section 10-T29N-R9W, as an unorthodox location in the Blanco Pictured Cliffs pool in San Juan County, New Mexico, was prepared under his direction and supervision; that the matters and things therein set forth are true and correct to the best of his knowledge and beliefs; and that a copy thereof was sent by certified mail from Applicant's Denver, Colorado Office on December 18, 1979, to the following affected offset operator, at the address shown herein, to wit:

and to the best of his information, knowledge and belief, the operator above named is the only operator to whom notice of such application is required to be given in accordance with Rule 104 of the Rules and Regulations of the New Mexico Oil Conservation Division.

R. B. Giles
R. B. Giles

Notary Public

NY Classification Expires Aug. 15, 1980



All distances must be from the outer boundaries of the Section.

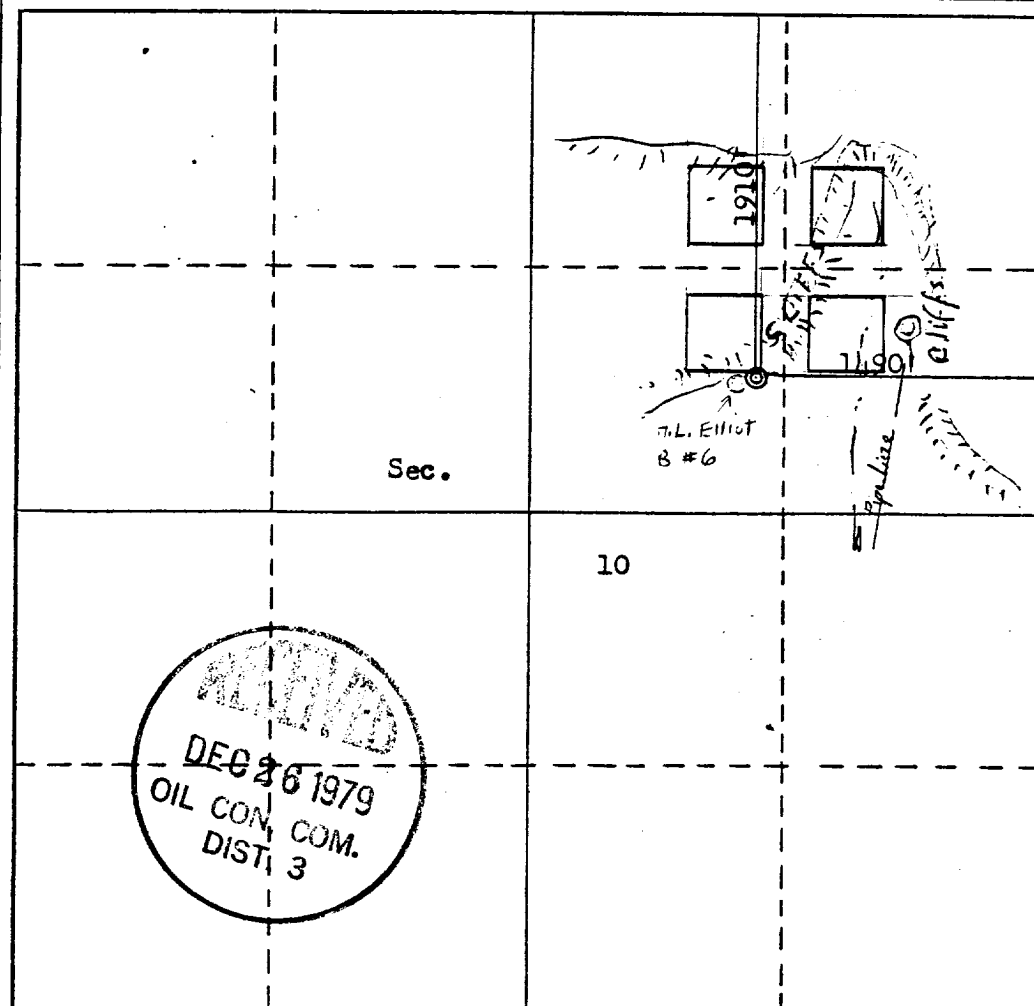
Operator AMOCO PRODUCTION COMPANY			Lease A. L. ELLIOTT "B"		Well No. 8
Unit Letter G	Section 10	Township 29N	Range 9W	County San Juan	
Actual Footage Location of Well: 1910 feet from the North line and 1490 feet from the East line					
Ground Level Elev. 5932	Producing Formation Pictured Cliffs		Pool	Dedicated Acreage: Acres	

1. Outline the acreage dedicated to the subject well by colored pencil or hachure marks on the plat below.
2. If more than one lease is dedicated to the well, outline each and identify the ownership thereof (both as to working interest and royalty).
3. If more than one lease of different ownership is dedicated to the well, have the interests of all owners been consolidated by communitization, unitization, force-pooling, etc?

☐ Yes ☐ No If answer is "yes," type of consolidation _____

If answer is "no," list the owners and tract descriptions which have actually been consolidated. (Use reverse side of this form if necessary.) _____

No allowable will be assigned to the well until all interests have been consolidated (by communitization, unitization, forced-pooling, or otherwise) or until a non-standard unit, eliminating such interests, has been approved by the Commission.



CERTIFICATION

I hereby certify that the information contained herein is true and complete to the best of my knowledge and belief.

B.E. Jackall

Name

Position

Company

Date

I hereby certify that the well location shown on this plat was plotted from field notes of actual surveys made by me or under my supervision, and that the same is true and correct to the best of my knowledge and belief.

Date Surveyed
































November 26, 1979

Registered Professional Engineer
and/or Land Surveyor

No. *3950*
Fred B. Kerr Jr.

Certificate No. *3950*
B. KERR, JR.



<div>JAQUEZ GAS COM. "B" NO. 2</div> <div></div> <div><div>18295/57</div><div>25.4532.2</div></div> <div>SHUT IN 9/70</div> <div>JAQUEZ GAS COM. "B" NO. 4</div> <div></div> <div><div>226210.72</div><div>99.2342.4</div></div> <div>GUTIERREZ GAS COM. "C" NO. 1</div> <div> PXA</div> <div>21768/59</div> <div>32.3510.7</div>	<div>LOBATO GAS COM. "D" NO. 1</div> <div></div> <div><div>21383/62</div><div>40.61249.6</div></div> <div>LOBATO GAS COM. "H" NO. 1</div> <div></div> <div><div>7965/73</div><div>73.9157.5</div></div> <div>LOBATO GAS COM. "C" NO. 1</div> <div></div> <div><div>45953/62</div><div>120.61994.4</div></div> <div>LOBATO GAS COM. "G" NO. 1</div> <div></div> <div>D&A 1/70</div>	<div>LOBATO GAS COM. "B" NO. 1X</div> <div></div> <div><div>30043/60</div><div>31.71516.0</div></div> <div>STATE GAS COM. "BM" NO. 1</div> <div></div> <div><div>106910/68</div><div>46.2259.4</div></div> <div>EPNG COM. "E" NO. 6</div> <div></div> <div><div>160912/67</div><div>56.8459.6</div></div> <div>STATE GAS COM. "Y" NO. 1</div> <div></div> <div><div>181911/60</div><div>59.0596.2</div></div>						
<div>LIKINS GAS COM "C" NO. 1</div> <div></div> <div><div>26093/59</div><div>91.01012.6</div></div> <div>HEATH GAS COM. "M" NO. 1</div> <div></div> <div><div>27203/73</div><div>94.1319.3</div></div> <div>W. D. HEATH "A" NO. 11</div> <div></div> <div><div>203810/72</div><div>117.9418.5</div></div> <div>W. D. HEATH "A" NO. 4</div> <div></div> <div><div>27305/58</div><div>76.2804.9</div></div>	<div>A. L. ELLIOTT "B" NO. 3</div> <div></div> <div><div>16186/58</div><div>30.9336.2</div></div> <div>A. L. ELLIOTT "B" NO. 7</div> <div></div> <div><div>104510/72</div><div>73.5199.1</div></div> <div>A. L. ELLIOTT "B" NO. 8</div> <div></div> <div>1910'</div> <div>1490'</div> <div>A. L. ELLIOTT "B" NO. 4</div> <div></div> <div><div>13089/58</div><div>30.1244.0</div></div>	<div>A. L. ELLIOTT "A" NO. 2</div> <div> PXA</div> <div>A. L. ELLIOTT "A" NO. 3</div> <div></div> <div><div>4537/78</div><div>135.049.3</div></div> <div>A. L. ELLIOTT "D" NO. 7</div> <div></div> <div><div>2447/78</div><div>75.927.7</div></div> <div>A. L. ELLIOTT "D" NO. 4</div> <div></div> <div><div>11209/58</div><div>33.6404.8</div></div>						
<div>STATE GAS COM. "BO" NO. 1</div> <div></div> <div><div>205211/72</div><div>112.2368.1</div></div> <div>STATE GAS COM. "X" NO. 1</div> <div></div> <div><div>26209/59</div><div>4.6709.8</div></div>	<div>A. L. ELLIOTT "C" NO. 2</div> <div></div> <div><div>34008/57</div><div>91.4903.6</div></div> <div>A. L. ELLIOTT "C" NO. 3</div> <div></div> <div><div>14315/73</div><div>57.6164.1</div></div> <div>H. G. COLE NO. 1</div> <div></div> <div><div>25331/71</div><div>81.0352.5</div></div> <div>COLE GAS COM. "B" NO. 1</div> <div></div> <div><div>31238/59</div><div>89.21011.0</div></div>	<div>A. L. ELLIOTT "E" NO. 1</div> <div></div> <div><div>1757/78</div><div>73.726.9</div></div> <div>LENIS A. SHANE USA NO. 1</div> <div></div> <div><div>20163/68</div><div>43.3258.0</div></div>						
<div>A. L. ELLIOTT "B" NO. 8 BLANCO PICTURED CLIFFS</div> <table><tr><td>I.P.</td><td>DATE 1ST PROD.</td></tr><tr><td>1978 AVG.</td><td>CUM. PROD. THRU</td></tr><tr><td>PROD., MCFCF</td><td>1/79, MMCF</td></tr></table>			I.P.	DATE 1ST PROD.	1978 AVG.	CUM. PROD. THRU	PROD., MCFCF	1/79, MMCF
I.P.	DATE 1ST PROD.							
1978 AVG.	CUM. PROD. THRU							
PROD., MCFCF	1/79, MMCF							