

UNITED STATES
DEPARTMENT OF THE INTERIOR
GEOLOGICAL SURVEY

SUNDRY NOTICES AND REPORTS ON WELLS

(Do not use this form for proposals to drill or to deepen or plug back to a different reservoir. Use Form 9-331-C for such proposals.)

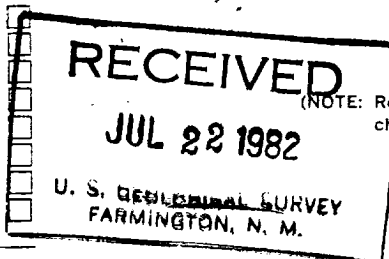
1. oil ☐ well gas ☒ well other ☐
2. NAME OF OPERATOR
Tenneco Oil Company
3. ADDRESS OF OPERATOR
Box 3249, Englewood, CO 80155
4. LOCATION OF WELL (REPORT LOCATION CLEARLY. See space 17 below.)
AT SURFACE: 1190' FSL, 2130' FEL
AT TOP PROD. INTERVAL:
AT TOTAL DEPTH:

16. CHECK APPROPRIATE BOX TO INDICATE NATURE OF NOTICE, REPORT, OR OTHER DATA

REQUEST FOR APPROVAL TO:

TEST WATER SHUT-OFF ☐
FRACTURE TREAT ☐
SHOOT OR ACIDIZE ☐
REPAIR WELL ☐
PULL OR ALTER CASING ☐
MULTIPLE COMPLETE ☐
CHANGE ZONES ☐
ABANDON* ☐
(other) ☐

SUBSEQUENT REPORT OF:



(NOTE: Report results of multiple completion or zone change on Form 9-330.)


5. LEASE
USASF - 080245
6. IF INDIAN, ALLOTTEE OR TRIBE NAME
7. UNIT AGREEMENT NAME
8. FARM OR LEASE NAME
Hamner
9. WELL NO.
11
10. FIELD OR WILDCAT NAME
Blanco Mesaverde/Und. Gallup
11. SEC., T., R., M. OR BLK. AND SURVEY OR AREA
Sec. 20, T29N, R9W
12. COUNTY OR PARISH
San Juan
13. STATE
NM
14. API NO.
15. ELEVATIONS (SHOW DF, KDB, AND WD)
5698' GP

17. DESCRIBE PROPOSED OR COMPLETED OPERATIONS (Clearly state all pertinent details, and give pertinent dates, including estimated date of starting any proposed work. If well is directionally drilled, give subsurface locations and measured and true vertical depths for all markers and zones pertinent to this work.)

At this time Tenneco has no plans to complete the above referenced well in the Mesaverde formation.

As per your request, attached is a corrected dedication plat.

Change well number from Hamner 1A



Subsurface Safety Valve: Manu. and Type _____ Set @ _____ Ft.

18. I hereby certify that the foregoing is true and correct

SIGNED Dennis Wilson TITLE Production Analyst DATE July 19, 1982

(This space for Federal or State office use)

APPROVED BY _____ TITLE _____ DATE _____ ACCEPTED FOR RECORD

CONDITIONS OF APPROVAL, IF ANY:


JUL 27 1982

*See Instructions on Reverse Side

NMOCC

FARMINGTON DISTRICT
BY Ch. C.

All distances must be from the outer boundaries of the Section.



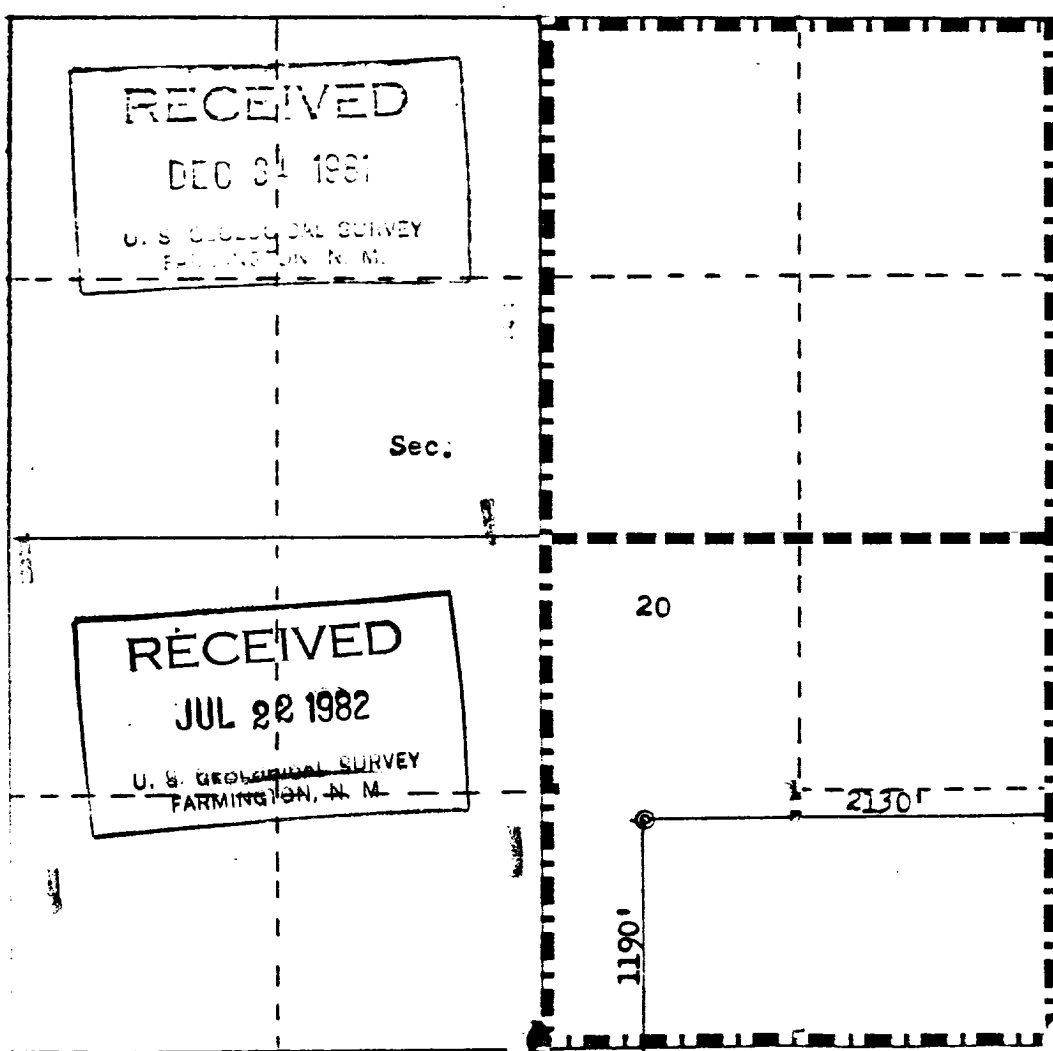
Operator TENNECO OIL COMPANY			Lease HAMNER			Well No. 11
Unit Letter 0	Section 20	Township 29N	Range 9W	County San Juan		
Actual Footage Location of Well: 1190 feet from the South line and 2130 feet from the East line						
Ground Level Elev: 5698	Producing Formation Mesaverde/Gallup		Pool Blanco/Undes. Mesaverde/Gallup		Dedicated Acreage: 320 / 160 Acres	

1. Outline the acreage dedicated to the subject well by colored pencil or hatchure marks on the plat below.
2. If more than one lease is dedicated to the well, outline each and identify the ownership thereof (both as to working interest and royalty).
3. If more than one lease of different ownership is dedicated to the well, have the interests of all owners been consolidated by communitization, unitization, force-pooling, etc?

☐ Yes ☐ No If answer is "yes," type of consolidation _____

If answer is "no," list the owners and tract descriptions which have actually been consolidated. (Use reverse side of this form if necessary.) _____

No allowable will be assigned to the well until all interests have been consolidated (by communitization, unitization, forced-pooling, or otherwise) or until a non-standard unit, eliminating such interests, has been approved by the Commission.



Scale: 1"=1000'

CERTIFICATION

I hereby certify that the information contained herein is true and complete to the best of my knowledge and belief.

Name
Donell Harrison
Position
Production Analyst
Company
Tenneco Oil Company
Date
10-13-81

I hereby certify that the well location shown on this plat was plotted from field notes of actual surveys made by me or under my supervision, and that the same is true and correct to the best of my knowledge and belief.

Date Surveyed
October 5, 1981
Registered Professional Engineer and Land Surveyor
Fred B. Kert Jr.
Certificate No.
3950

July 29, 1982

Tenneco Oil Company
P. O. Box 3249
Englewood, Colorado 80155

Gentlemen:

Reference is made to your well No. 11 Hamner, SW¹/₄SE¹/₄ sec. 20, T. 29 N.,
R. 9 W., San Juan County, New Mexico, lease Santa Fe 080245.

The referenced well was drilled at a location that is unorthodox according
to New Mexico State regulations. You are required to obtain State approval
for this location, for Gallup formation.

Sincerely yours,



James F. Sims
District Oil and Gas Supervisor

cc: NMOCD ✓

JAE





July 29, 1982

Tenneco Oil Company
P. O. Box 3249
Englewood, Colorado 80155

Gentlemen:

Reference is made to your well No. 11 Hamner, SW $\frac{1}{4}$ SE $\frac{1}{4}$ sec. 20, T. 29 N.,
R. 9 W., San Juan County, New Mexico, lease Santa Fe 080245.

The referenced well was drilled at a location that is unorthodox according
to New Mexico State regulations. You are required to obtain State approval
for this location, for Gallup formation.

Sincerely yours,



James F. Sims
District Oil and Gas Supervisor

cc: NMOCD ✓

