

UNITED STATES
DEPARTMENT OF THE INTERIOR

Form approved
Budget Bureau No. 1004-0136
Expires: December 31, 1991

BUREAU OF LAND MANAGEMENT

APPLICATION FOR PERMIT TO DRILL OR DEEPEN

1a. TYPE OF WORK b. TYPE OF WELL OIL WELL <input type="checkbox"/> GAS WELL <input checked="" type="checkbox"/> OTHER <input type="checkbox"/> SINGLE ZONE <input checked="" type="checkbox"/> MULTIPLE ZONE <input type="checkbox"/>		5. LEASE DESIGNATION AND SERIAL NO. SF-077082	
2. NAME OF OPERATOR Amoco Production Company 778 -		6. IF INDIAN, ALI OTTEE OR TRIBE NAME	
3. ADDRESS AND TELEPHONE NO. P.O. Box 800, Denver, Colorado 80201 (303) 830-6157		7. UNIT AGREEMENT NAME	
4. LOCATION OF WELL (Report location clearly and in accordance with any State requirements. *) At surface 170' FSL 965' FEL At proposed prod. zone		8. FARM OR LEASE NAME, WELL NO. 13875 Gerk Gas Com #1R	
14. DISTANCE IN MILES AND DIRECTION FROM NEAREST TOWN OR POST OFFICE* 23.4 miles from the town of Bloomfield, New		9. API WELL NO. 30-045-24337	
15. DISTANCE FROM PROPOSED* LOCATION TO NEAREST PROPERTY OR LEASE LINE, FT. (Also to nearest drilg. unit line, if any)		10. FIELD AND POOL, OR WILDCAT Blanco Mesaverde 72319	
16. NO. OF ACRES IN LEASE 44.21		11. SEC., T., R., M., OR BLK. AND SURVEY OR AREA I Section 19 Township 29N- Range 9W	
17. NO. OF ACRES ASSIGNED TO THIS WELL 407.56		12. COUNTY OR PARISH San Juan	
18. DISTANCE FROM PROPOSED LOCATION* TO NEAREST WELL, DRILLING, COMPLETED, OR APPLIED FOR, ON THIS LEASE, FT.		13. STATE New Mexico	
19. PROPOSED DEPTH 4874'		20. ROTARY OR CABLE TOOLS Rotary	
21. ELEVATIONS (Show whether DF, RT, GR., etc.) GL 5710' - KB 5722'		22. APPROX. DATE WORK WILL START* 1/1/96	

This action is subject to technical and procedural review pursuant to 43 CFR 3165.3 and appeal pursuant to 43 CFR 3185.4.

PROPOSED CASING AND CEMENTING PROGRAM

SIZE OF HOLE	GRADE, SIZE OF CASING	WEIGHT PER FOOT	SETTING DEPTH	QUANTITY OF CEMENT
12.25"	J-55 8.625	24#	120'	106 cu. ft. Cl B to surface
7.88"	J-55 5.500	14#	2377'	647 cu. ft. Cl B to surface
4.75"	N-80 2.875	6.5#	4874'	281 cu. ft. Cl B TOC @ 2100'

DRILLING OPERATIONS AUTHORIZED ARE
SUBJECT TO COMPLIANCE WITH ATTACHED
"GENERAL REQUIREMENTS"

Notice of staking submitted 11/13/95 as the Gerk Gas Com # 1B

Lease Description: T29N-R9W
Lot 10 (44.21 acres)

containing 44.21 acres, more or less.

RECEIVED
JAN 11 1996

OIL CON. DIV.
DIST. 3

D70 FARMINGTON, NM

55 DEC -1 PM 12:55

BLM MAIL ROOM

IN ABOVE SPACE DESCRIBE PROPOSED PROGRAM: If proposal is to deepen, give data on present productive zone and proposed new productive zone. If proposal is to drill or deepen directionally, give pertinent data on subsurface locations and measured and true vertical depths. Give blowout preventer program, if any.

24. SIGNED Gail M. Jefferson TITLE Sr. Admin. Staff Asst. DATE 11/29/95
(This space for Federal or State office use)

PERMIT NO. _____ APPROVAL DATE _____
Application approval does not warrant or certify that the applicant holds legal or equitable title to those rights in the subject lease which would entitle the applicant to conduct operations thereon

CONDITIONS OF APPROVAL, IF ANY:

APPROVED BY Holt C-104 TITLE _____

See Instructions On Reverse Side

Title 18 U.S.C. Section 1001, makes it a crime for any person knowingly and willfully to make to any department or agency of the United States any false, fictitious or fraudulent statements or representations as to any matter within its jurisdiction.

NMCCN

APPROVED
AS AMENDED
JAN 08 1996
DISTRICT MANAGER

District I
PO Box 1980, Hobbs, NM 88241-1980
District II
PO Drawer DD, Artesia, NM 88211-0719
District III
1000 Rio Brazos Rd., Aztec, NM 87410
District IV
PO Box 2088, Santa Fe, NM 87504-2088

State of New Mexico
Energy, Minerals & Natural Resources Department

OIL CONSERVATION DIVISION
PO Box 2088
Santa Fe, NM 87504-2088

Form C-102
Revised February 21, 1994
Instructions on back
Submit to Appropriate District Office
State Lease - 4 Copies
Fee Lease - 3 Copies

95 DEC -1 PM 12: 56

☐ AMENDED REPORT

070 FARMINGTON, NM

WELL LOCATION AND ACREAGE DEDICATION PLAT

API Number 30-045-29337		Pool Code 72319	Pool Name Blanco Mesaverde
Property Code 13875	Property Name GEKK GAS COM		Well Number # 1 R
OGRID No. 000778	Operator Name AMOCO PRODUCTION COMPANY		Elevation 5710

10 Surface Location

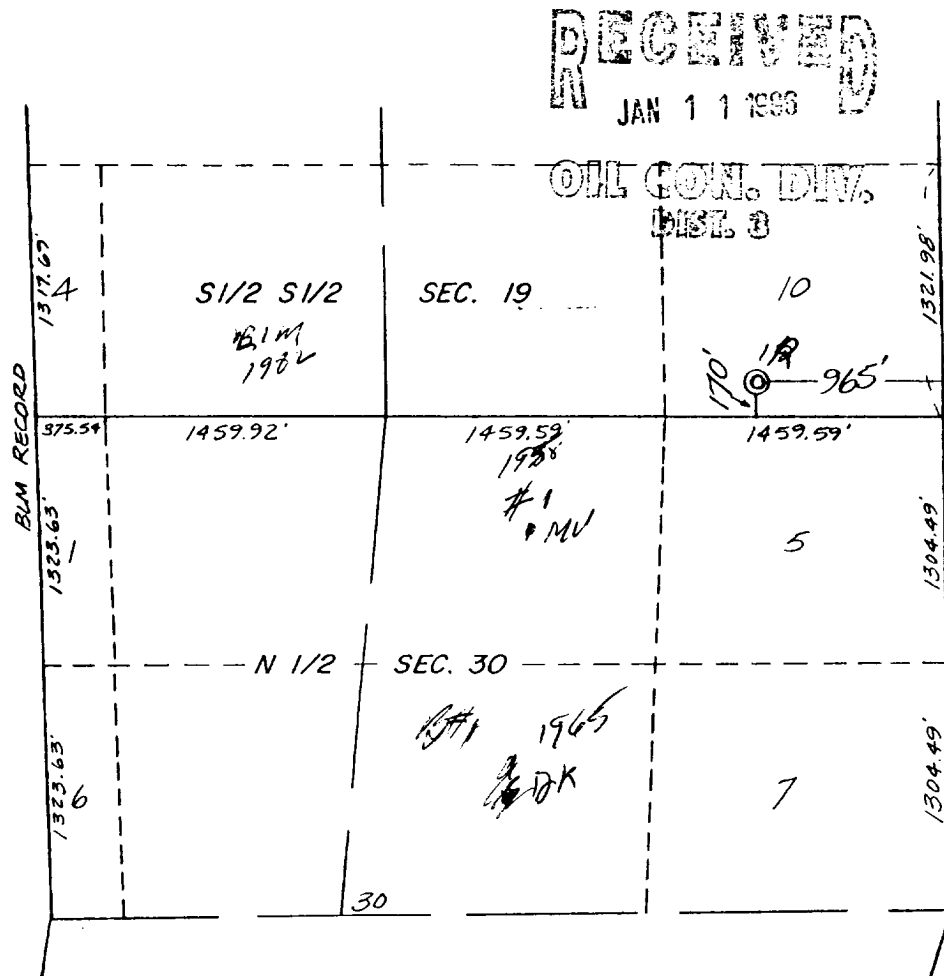
UL or lot no.	Section	Township	Range	Lot Idn	Feet from the	North/South line	Feet from the	East/West line	County
Lot 10	19	29 N	9 W	I	170	SOUTH	965	EAST	SAN JUAN

11 Bottom Hole Location If Different From Surface

UL or lot no.	Section	Township	Range	Lot Idn	Feet from the	North/South line	Feet from the	East/West line	County

" Dedicated Acres	" Joint or Infill	" Consolidation Code	" Order No.
407.56			

NO ALLOWABLE WILL BE ASSIGNED TO THIS COMPLETION UNTIL ALL INTERESTS HAVE BEEN CONSOLIDATED
OR A NON-STANDARD UNIT HAS BEEN APPROVED BY THE DIVISION



17 OPERATOR CERTIFICATION

I hereby certify that the information contained herein is true and complete to the best of my knowledge and belief


Signature
Gail M. Jefferson
Printed Name
Sr. Admin. Staff Asst
Title
11/13/95
Date

18 SURVEYOR CERTIFICATION

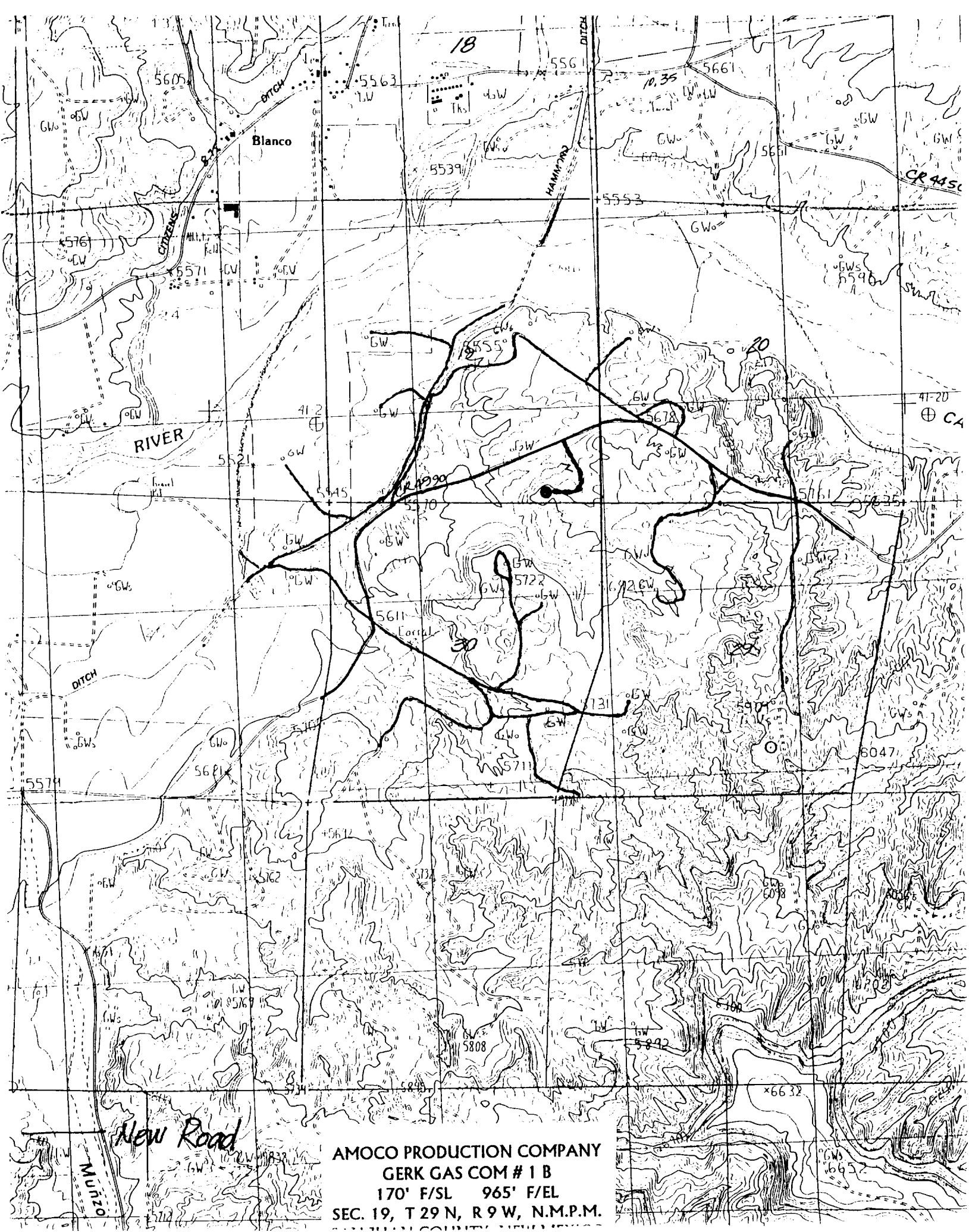
I hereby certify that the well location shown on this plat was plotted from field notes of actual surveys made by me or under my supervision, and that the same is true and correct to the best of my belief.

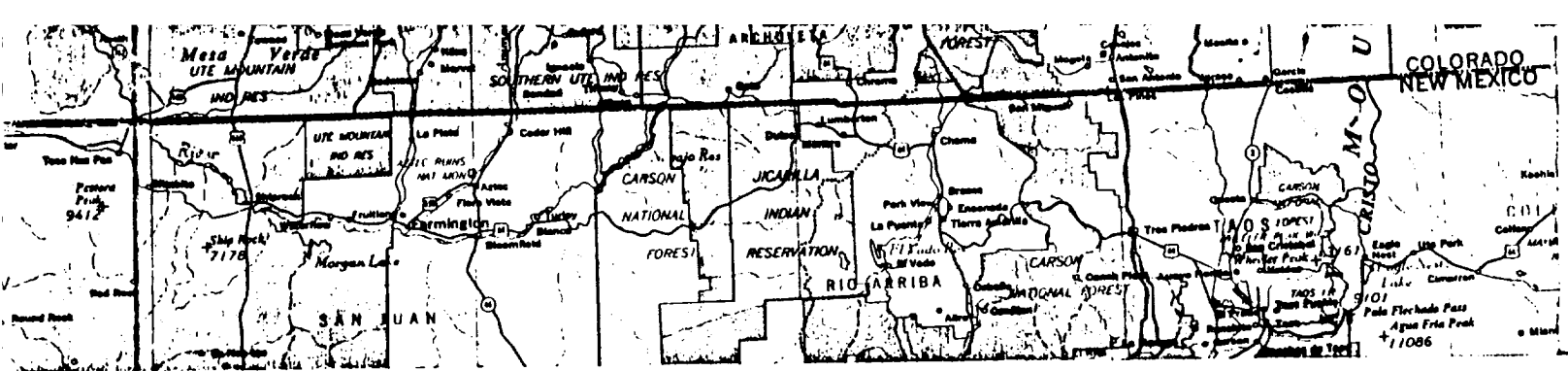
November 1, 1995

Date of Survey
Signature and Seal of Professional Surveyor



7016
Certificate Number





GERK GAS COM # 1 B
 170' F/SL 965' F/EL
 SEC. 19, T 29 N, R 9 W, N.M.P.M.
 RAIL POINT:
 MUD POINT:
 CEMENT POINT:

