

NEW MEXICO OIL CONSERVATION COMMISSION

NOTICE OF INTENTION TO DRILL

See Rules 101 and 1104.

If changes in the proposed plan are considered advisable, a copy of this notice showing such changes will be returned to the sender. Submit this notice in triplicate. One copy will be returned following approval.

Farmington, New Mexico

February 28, 1953.

Place

Date

Notice hereby is given that it is our intention to commence the drilling of a well to be known as

Turner

State

well No. 4

in SW/4

Company or Operator

Lease

of Sec. 36, T. 30N, R. 6W, N. M. P. M. Wild Cat Pool, Rio Arriba County.

The well is 1650 feet from (S.) line and 990 feet from

(W.) line of the above section.

(Give location from section lines. Cross out wrong directions.)

If state land the oil and gas lease is No. E-347 Assignment No. 18

If patented land the owner is

Address

If government land the permittee is

Address

The lessee is J. Glenn Turner

Address 1711 Mercantile Bank Building, Dallas 1, Texas.

We propose to drill well with drilling equipment as follows:

Rotary drilling rig

The status of a bond for this well in conformance with Rule 101 of the General Rules and Regulations of the Commission is as follows: Blanket state wide bond filed by J. Glenn Turner is in full force and effect.

We propose to use the following strings of casing and to land or cement them as indicated:

Size of Hole	Size of Casing	Weight Per Foot	New or Second Hand	Depth	Landed or Cemented	Sacks Cement
13-3/8	10-3/4	48 lb.	New	250	Cemented	100
9"	7"	23 lb.	New	5,200	Cemented	250
				(Top of Cliff House)		
Tubing	2-3/8"	65 Lb.	New		Landed	

If lost circulation trouble occurs, 7" casing will be set as needed, cemented with 150 sacks and 6-1/4" hole continued to top of Cliff House where 5-1/2" - 17# casing will be set, cemented

If changes in the above plans become advisable we will notify you before cementing or landing casing. We estimate that the first productive oil or gas sand should occur at a depth of about 5,300 feet.

Additional information:

West half of Section 36 is the "Drilling Unit". The SW/4 leased to J. Glenn Turner has been communitized with NW/4 - lease No. E-347-9 - assigned to Phillips Petroleum, dated February 18, 1953.

Approved 3-2, 1953

except as follows:

OIL CONSERVATION COMMISSION,

By

Title

J. Glenn Turner

Company or Operator


By

Position C. Beeson Neal, Agent in Farmington


Send communications regarding well to:

Name G. Beeson Neal

Address Box 728 - Farmington, New Mexico



with 150 sacks, and squeeze cementing job performed between 5-1/2" & 7" casing.



AREA 640 ACRES

LOCATE WELL CORRECTLY

Company.....J. Glenn Turner.....

Lease.....Well No.....

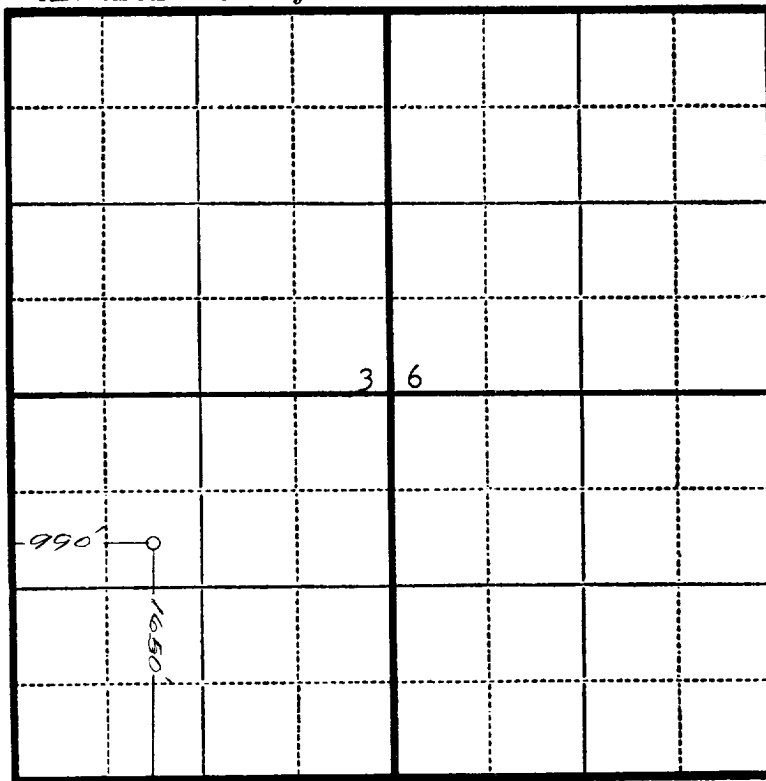
Sec.....36....., T.....30 N....., R. 6 W., N.M.P.M.....

Location.....1650' from the South line and 990' from the
West line.

Elevation.....6557 Ungraded ground.

Rio Arriba County

New Mexico



Scale—4 inches equal 1 mile.

This is to certify that the above plat was prepared from field notes of actual surveys made by me or under my supervision and that the same are true and correct to the best of my knowledge and belief.

Charles J. Finklea

Seal:

Registered Professional
Engineer and Land Surveyor.

Charles J. Finklea
N. Mex. Reg. No. 1302

SurveyedJanuary 13....., 19..53

