

B. & R.  
SERVICE COMPANY

TEMPERATURE SURVEY

COMPANY EL PASO NATURAL GAS COMPANY  
WELL WILSON #7 FIELD  
COUNTY RIO ARriba STATE NEW MEXICO  
SEC. 35 TWP. 20N. RGE. 7W


APPROX. TOP CEMENT 2800

Survey Begins at 2500 Ft. Ends at 3837 Ft.  
Approx. Fill-Up 86% Max. Temp. 112°@3837  
Log Measured From ROTARY TABLE Run No. 1

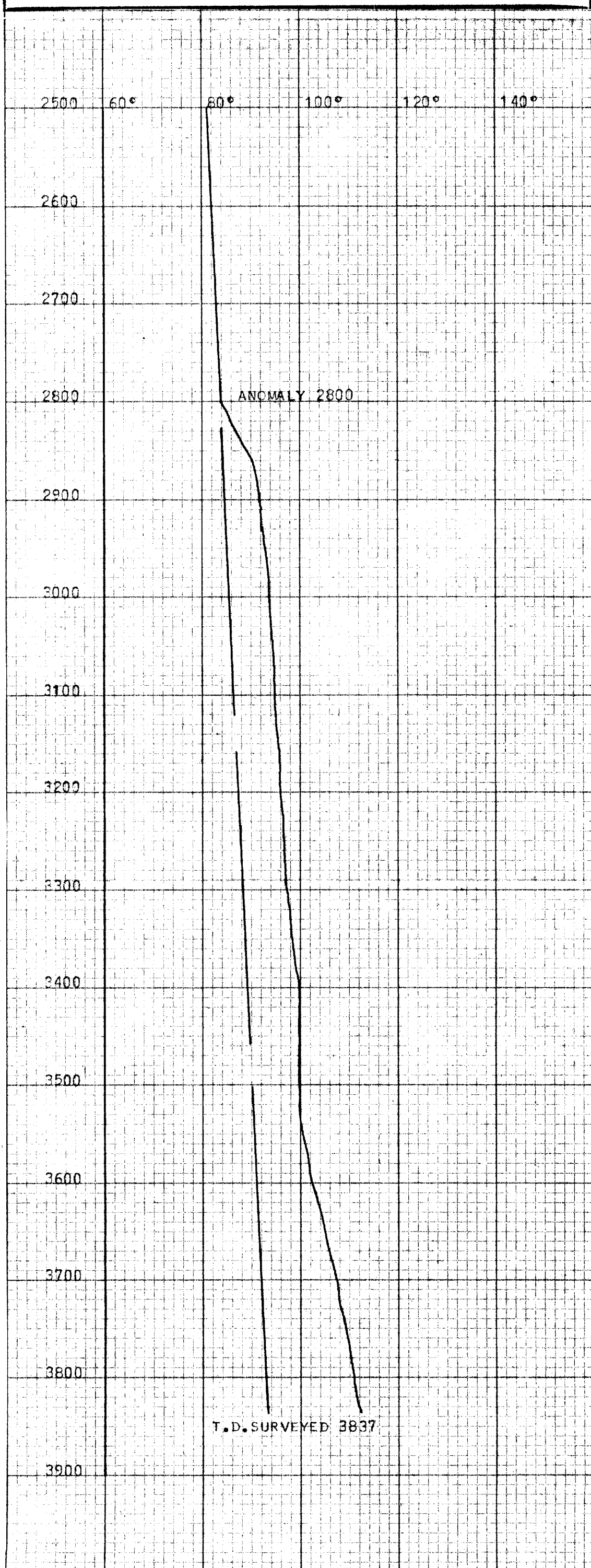
Casing Size	Casing Depth	Diam of Hole	Depth
7 1/2" from	to 3680	9 1/2" from	to
from	to	from	to

Date of Cementing MAY 5, 1956 Time 12:15 P.M.  
Date of Survey MAY 6, 1956 Time 12:00 A.M.  
Amount of Cement 125 SACKS Type REGULAR  
Amount of Admix 125 SKS. PCZ MIX, 4 1/2 GEL. Type  
Recorded by DALION & SMITH Witnessed by D.

REMARKS OR OTHER DATA



TEMPERATURE IN DEGREES FAHRENHEIT



B. & R.  
SERVICE COMPANY

TEMPERATURE SURVEY

COMPANY.....EL PASO NATURAL GAS COMPANY.....  
WELL.....WILSON # 7.....FIELD.....  
COUNTY.....BIG BEND CO.....STATE.....NEW MEXICO.....  
SEC.....35.....TWP.....30N.....RGE.....7W.....


APPROX. TOP CEMENT.....4130'.....

Survey Begins at.....3300.....Ft. Ends at.....6130.....Ft.  
Approx. Fill-Up.....52%.....Max. Temp. 164° @ 6130'  
Log Measured From ROTARY TABLE Run No. 2

Casing Size	Casing Depth	Diam of Hole	Depth
5 1/2" from	to 6146	6 1/2" from	to
from	to	from	to

Date of Cementing.....MAY 11, 1956.....Time.....9:15 P.M.  
Date of Survey.....MAY 12, 1956.....Time.....9:30 A.M.  
Amount of Cement.....150 BAGS.....Type.....REGULAR  
Amount of Admix.....150 BAGS.....Type.....FOZ-MIX  
Recorded by.....SMITH.....Witnessed by.....

REMARKS OR OTHER DATA



TEMPERATURE IN DEGREES FAHRENHEIT

