

NEW MEXICO OIL CONSERVATION COMMISSION

Well Location and Acreage Dedication Plat

Date: JULY 1, 1960

Section A.

Operator **EL PASO NATURAL GAS COMPANY** Lease **SAN JUAN 30-4 UNIT** SF **079486**
 Well No. **32** Unit Letter **A** Section **33** Township **30-N** Range **4-W** NMPM
 Located **800** Feet From **NORTH** Line **990** Foot From **EAST** Line
 County **RIO ARRIBA** G. L. Elevation **7395** Dedicated Acreage **160** Area
 Name of Producing Formation **PICTURED CLIFFS** Pool **EAST BLANCO PICTURED CLIFFS EXT.**

1. Is the Operator the only owner in the dedicated acreage outlined on the plat below?
 Yes No
2. If the answer to question one is "no", have the interests of all the owners been consolidated by communication agreement or otherwise? Yes No . If answer is "yes", Type of Consolidation.

Unit Agreement

3. If the answer to question two is "no", list all the owners and their respective interests below:

Owner

Land Description

Section B.

This is to certify that the information in Section A above is true and complete to the best of my knowledge and belief.

El Paso Natural Gas Company

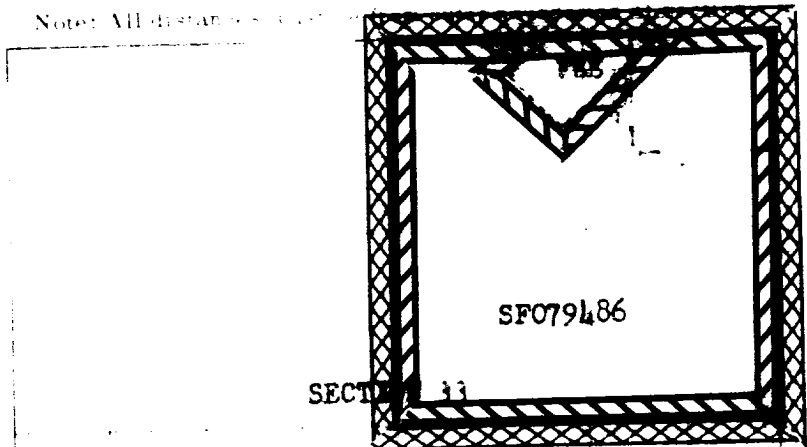
(Operator)
 ORIGINAL SIGNED **A.M. SMITH**
 (Representative)

Box 990

(Address)



Farmington, New Mexico

Note: All distances are in feet.



SF079486

SECTION 33



Scale: 1 inch = equal 1 mile

This is to certify that the above plat was prepared from field notes of a field survey made by me or under my supervision and that the same are true and correct to the best of my knowledge and belief.

(Seal)

Date Surveyed **MAY 25, 1960**

C. O. Walker

Registered Professional Engineer and/or Land Surveyor

Farmington, New Mexico