
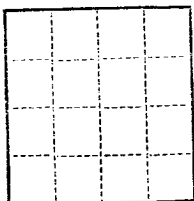




LTR



Job separation sheet



(SUBMIT IN TRIPLICATE)

UNITED STATES
DEPARTMENT OF THE INTERIOR
GEOLOGICAL SURVEY

Land Office Santa Fe

Lease No. 079060

Unit Northeast Elanco

Unit Agreement No. 1, Sec. 929

SUNDRY NOTICES AND REPORTS ON WELLS

NOTICE OF INTENTION TO DRILL	<input checked="" type="checkbox"/>	SUBSEQUENT REPORT OF WATER SHUT-OFF
NOTICE OF INTENTION TO CHANGE PLANS		SUBSEQUENT REPORT OF SHOOTING OR ACIDIZING
NOTICE OF INTENTION TO TEST WATER SHUT-OFF		SUBSEQUENT REPORT OF ALTERING CASING
NOTICE OF INTENTION TO RE-DRILL OR REPAIR WELL		SUBSEQUENT REPORT OF RE-DRILLING OR REPAIR
NOTICE OF INTENTION TO SHOOT OR ACIDIZE		SUBSEQUENT REPORT OF ABANDONMENT
NOTICE OF INTENTION TO PULL OR ALTER CASING		SUPPLEMENTARY WELL HISTORY
NOTICE OF INTENTION TO ABANDON WELL		

(INDICATE ABOVE BY CHECK MARK NATURE OF REPORT, NOTICE, OR OTHER DATA)

RECEIVED
JUN 10 1957
U. S. GEOLOGICAL SURVEY
FARMINGTON, NEW MEXICO

Well No. 35-19 is located 1500 ft. from XIX line and 1800 ft. from E line of 19

35/34/4, Sec. 19 (1/4 Sec. and Sec. No.)
30N (Twp.) 7W (Range) 11PM (Meridian)
Blanco Mesavista (Field) Rio Arriba (County or Subdivision) New Mexico (State or Territory)

The elevation of the derrick floor above sea level is 6782 ft.

DETAILS OF WORK

(State names of and expected depths to objective sands; show sizes, weights, and lengths of proposed casings; indicate mudding points, and all other important proposed work)

- Set approximately 160' of 10-3/4" 32.75# J-40 casing & circulate cement.
- Set approximately 3550' of 7-5/8" 26.40# J-55 casing & cement with 225 sacks.
- Set approximately 5750' of 5-1/2" 15.50# J-55 casing & cement with 150 sacks.
- Sandfrase the Mesavista zone with approximately 125,000 gals. of water & 100,000 lbs. of sand.

RECEIVED
JUN 11 1957
OIL CON. COM.
DIST. 3

I understand that this plan of work must receive approval in writing by the Geological Survey before operations may be commenced.

Company Blackwood & Nichols Company
Address P. O. Box 1237
Durango, Colorado

By D. L. Loe
Title Field Superintendent

1950

1951

1952

1953

1954

1955

1956

1957

1958

1959

1960

1961

1962

1963

1964

1965

1966

1967

1968

1969

1970

1971

1972

1973

1974

1975

1976

1977

1978

1979

1980

1981

1982

1983

1984

1985

1986

1987

1988

1989

1990

1991

1992

1993

1994

1995

1996

1997

1998

1950
1951
1952
1953
1954
1955
1956
1957
1958
1959
1960
1961
1962
1963
1964
1965
1966
1967
1968
1969
1970
1971
1972
1973
1974
1975
1976
1977
1978
1979
1980
1981
1982
1983
1984
1985
1986
1987
1988
1989
1990
1991
1992
1993
1994
1995
1996
1997
1998

NEW MEXICO
OIL CONSERVATION COMMISSION

Form C - 128

Well Location and/or Gas Proration Plat

Date March 26, 1957

CKWOOD & NICHOLS COMPANY Lease NORTHEAST BLANCO UNIT

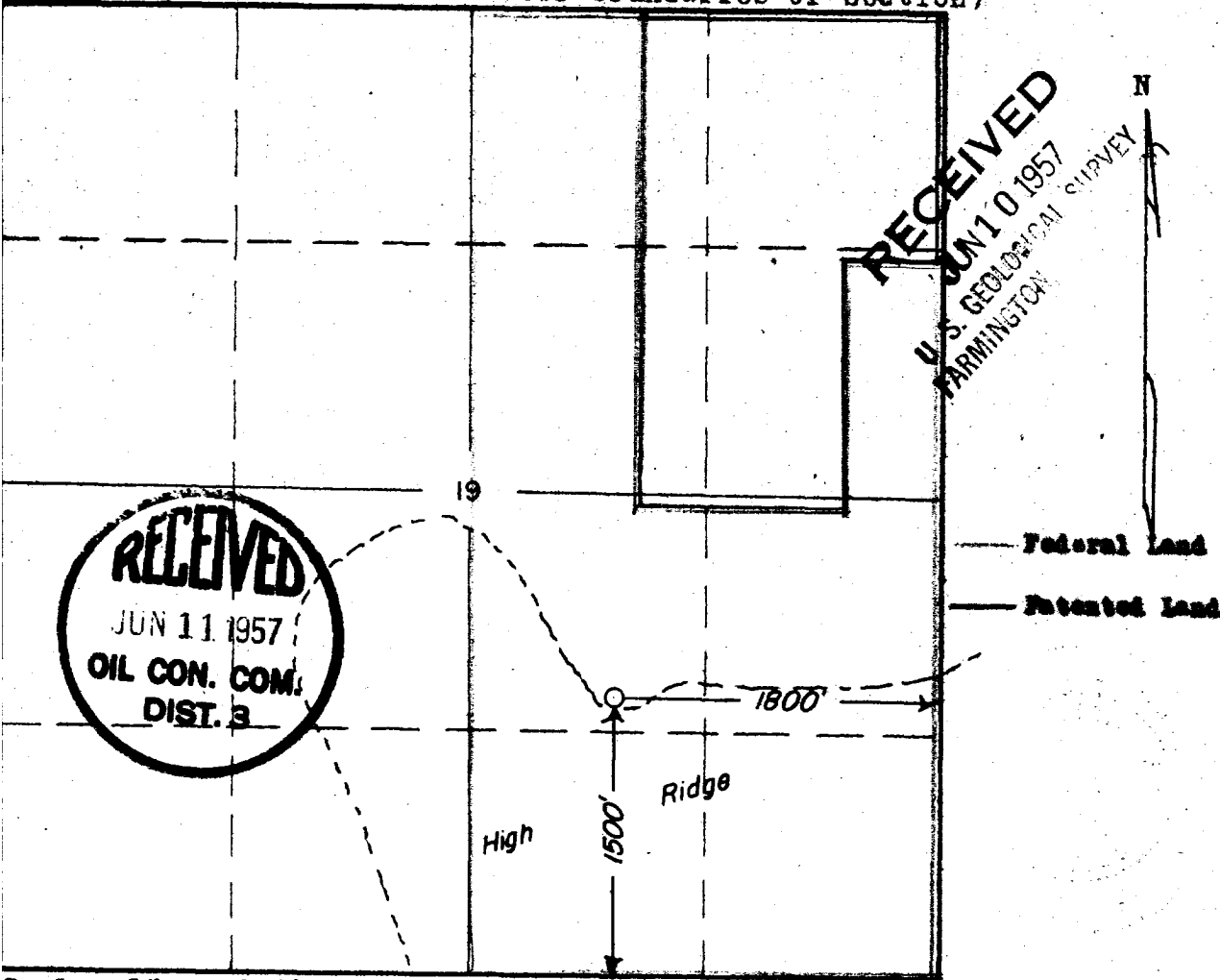
19 Section 19 Township 30N. Range 7 W. NMPM

0 Feet From East Line, 1500 Feet From South Line,

County, New Mexico. G. L. Elevation 6372

Producing Formation Mesa Verde Pool Blanco Mesa Verde Dedicated Acreage 300

(All distances must be from outer boundaries of Section)



Scale: 1" = 1000'

Is a Dual Comp.? Yes _____
 No X

If answer to Question 1 is yes, are other dually completed the dedicated acreage?
 No _____

John A. Kroeger Belasco Leas
 Superintendent
Belasco Leas & Nichols Company
 Box 1237, Durango, Colorado

This is to certify that the above plat was prepared from field notes of actual surveys made by me or under my supervision and that the same are true and correct to the best of my knowledge and belief.

Date Surveyed March 22, 1957

John A. Kroeger
 John A. Kroeger
 Reg. Land Surveyor
 N. Mex. Reg. No. 1941