

Form 9-331a
(Feb. 1951)


1 - State Land Office
1 - L. G. Tracy

(SUBMIT IN TRIPLICATE)

Land Office **Santa Fe**

Lease No. **SF 978994**

Unit **14-08-001-346**




UNITED STATES
DEPARTMENT OF THE INTERIOR
GEOLOGICAL SURVEY

SUNDRY NOTICES AND REPORTS ON WELLS

NOTICE OF INTENTION TO DRILL.....	<input checked="" type="checkbox"/>	SUBSEQUENT REPORT OF WATER SHUT-OFF.....
NOTICE OF INTENTION TO CHANGE PLANS.....		SUBSEQUENT REPORT OF SHOOTING OR ACIDIZING.....
NOTICE OF INTENTION TO TEST WATER SHUT-OFF.....		SUBSEQUENT REPORT OF ALTERING CASING.....
NOTICE OF INTENTION TO RE-DRILL OR REPAIR WELL.....		SUBSEQUENT REPORT OF RE-DRILLING OR REPAIR.....
NOTICE OF INTENTION TO SHOOT OR ACIDIZE.....		SUBSEQUENT REPORT OF ABANDONMENT.....
NOTICE OF INTENTION TO PULL OR ALTER CASING.....		SUPPLEMENTARY WELL HISTORY.....
NOTICE OF INTENTION TO ABANDON WELL.....		

(INDICATE ABOVE BY CHECK MARK NATURE OF REPORT, NOTICE, OR OTHER DATA)



July 9th, 1958

S.J. 30-5 Unit
Well No. 25-17 is located 890 ft. from S line and 990 ft. from W line of sec. 17

SW/4 SW/4 Sec. 17 30 North 5 West N.M.P.M.
(1/4 Sec. and Sec. No.) (Twp.) (Range) (Meridian)
Blanco Mesa Verde Rio Arriba County, New Mexico
(Field) (County or Subdivision) (State or Territory)

The elevation of the ~~surface~~ ^{ground} above sea level is 6393 ft.

DETAILS OF WORK

(State names of and expected depths to objective sands; show sizes, weights, and lengths of proposed casings; indicate mudding jobs, cementing points, and all other important proposed work)

Propose to drill to 200' and set 10 3/4" casing, cement to surface. Set 7 5/8" casing @ 3535', cement w/150 sx regular 8 1/2 gal and 50 sx neat. Set 5 1/2" liner @ 5780', cement w/200 sx regular.

Mesa Verde to be fractured thru perforations using approximately 150,000 gal. of water, 50,000 # sand. Clean out to total depth, set tubing and complete well.

To be drilled with water or minimum mud to 7 5/8" casing point and gas to T.D.

1/2 of Section 17, containing 120 acres, is dedicated to this well.

100% Pacific Northwest Pipeline Corp. Contractor: Moran Brothers, Inc.

I understand that this plan of work must receive approval in writing by the Geological Survey before operations may be commenced.


Company PACIFIC NORTHWEST PIPELINE CORPORATION

Address 418 1/2 West Broadway

Farmington, New Mexico

By Original signed by G. H. Peppin

Title District Protraction Engineer



TO: [illegible]
FROM: [illegible]
SUBJECT: [illegible]

[illegible text block]

[illegible text block]

[illegible text block]

[illegible text block]

[illegible text block]

[illegible text block]

[illegible text block]

[illegible text block]

NEW MEXICO OIL CONSERVATION COMMISSION

Well Location and Acreage Dedication Plat

Section A.

Date **JUNE 13, 1958**

Operator **PACIFIC NORTHWEST PIPELINE CORPORATION** Lease **SAN JUAN 30-5 UNIT** SF **078994**
 Well No. **25-17** Unit Letter **M** Section **17** Township **30-N** Range **5-W** NMPM
 Located **890** Feet From **SOUTH** Line, **990** Feet From **WEST** Line
 County **RIO ARriba** G. L. Elevation **6393** Dedicated Acreage **320** Acres
 Name of Producing Formation **MESA VERDE** Pool **BLANCO MESA VERDE**


1. Is the Operator the only owner in the dedicated acreage outlined on the plat below?

Yes ☒ No ☐2. If the answer to question one is "no", have the interests of all the owners been consolidated by communitization agreement or otherwise? Yes ☐ No ☐ If answer is "yes", Type of Consolidation.

3. If the answer to question two is "no", list all the owners and their respective interests below:

Owner

Land Description



Section B.

This is to certify that the information in Section A above is true and complete to the best of my knowledge and belief.

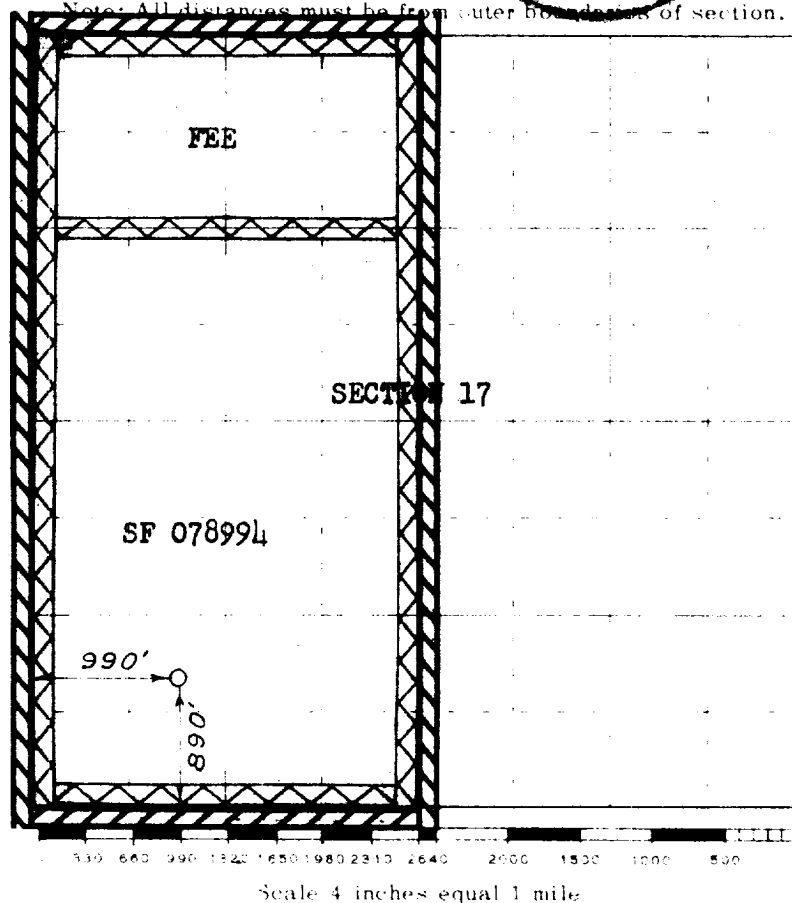
PACIFIC NORTHWEST PIPELINE CORP.
 (Operator)

Original signed by Geo. E. Pappas
 (Representative)

418 1/2 West Broadway
 (Address)

Farmington, New Mexico

Note: All distances must be from outer boundary of section.



This is to certify that the above plat was prepared from field notes of actual surveys made by me or under my supervision and that the same are true and correct to the best of my knowledge and belief.

(Seal)

Farmington, New Mexico

Date Surveyed **JUNE 10, 1958**

E. O. Walker
 Registered Professional Engineer and/or Land Surveyor