

- 3 - USGS
 - 2 - RMGCC
 - 1 - State Land Office
 - 1 - L. G. Truitt
 - 1 - File
- SUBMIT IN TRIPPLICATE)

Budget Bureau No. 42-R358.4.
Approval expires 12-31-60.

Land Office Santa Fe

Lease No. _____

Unit 14-08-001-346

UNITED STATES
DEPARTMENT OF THE INTERIOR
GEOLOGICAL SURVEY

SUNDRY NOTICES AND REPORTS ON WELLS

NOTICE OF INTENTION TO DRILL.....	<input checked="" type="checkbox"/>	SUBSEQUENT REPORT OF WATER SHUT-OFF.....	
NOTICE OF INTENTION TO CHANGE PLANS.....		SUBSEQUENT REPORT OF SHOOTING OR ACIDIZING.....	
NOTICE OF INTENTION TO TEST WATER SHUT-OFF.....		SUBSEQUENT REPORT OF ALTERING CASING.....	
NOTICE OF INTENTION TO RE-DRILL OR REPAIR WELL.....		SUBSEQUENT REPORT OF RE-DRILLING OR REPAIR.....	
NOTICE OF INTENTION TO SHOOT OR ACIDIZE.....		SUBSEQUENT REPORT OF ABANDONMENT.....	
NOTICE OF INTENTION TO PULL OR ALTER CASING.....		SUPPLEMENTARY WELL HISTORY.....	
NOTICE OF INTENTION TO ABANDON WELL.....			

(INDICATE ABOVE BY CHECK MARK NATURE OF REPORT, NOTICE, OR OTHER DATA)

December 16th, 1957

Unit 30-5
Well No. 22-17 is located 1850 ft. from (N) line and 1650 ft. from (E) line of sec. 17

SW/4 NE/4 Sec. 17 30 North 5 West N.M.P.M.
(1/4 Sec. and Sec. No.) (Twp.) (Range) (Meridian)

Blanco Mesa Verde Rio Arriba New Mexico
(Field) (County or Subdivision) (State or Territory)

The elevation of the ~~datum~~ ^{ground} above sea level is 6300' ft.

DETAILS OF WORK

(State names of and expected depths to objective sands; show sizes, weights, and lengths of proposed casings; indicate mudding jobs, cementing points, and all other important proposed work)

Propose to drill to 200' and set 10-3/4" casing, cement to surface. Set 7-5/8" casing @ 3490', cement w/150 sz regular 8% gal and 50 sz neat. Set 5-1/2" liner @ 5720', cement w/200 sz regular.

Mesa Verde to be fractured thru perforations using approximately 150,000 gallons water. Clean out to total depth, set tubing and complete well.

The E/2 of Section 17, containing 320 acres, is dedicated to

100% Pacific Northwest Pipeline Corporation

I understand that this plan of work must receive approval in writing by the Geological Survey before operations may be commenced.


Company PACIFIC NORTHWEST PIPELINE CORPORATION


Address 405 1/2 West Broadway

Farmington, New Mexico

By Original signed by G. H. Peppin

Title District Production Engineer





NEW MEXICO OIL CONSERVATION COMMISSION

Well Location and Acreage Dedication Plat

Section A.

Date December 14th, 1957


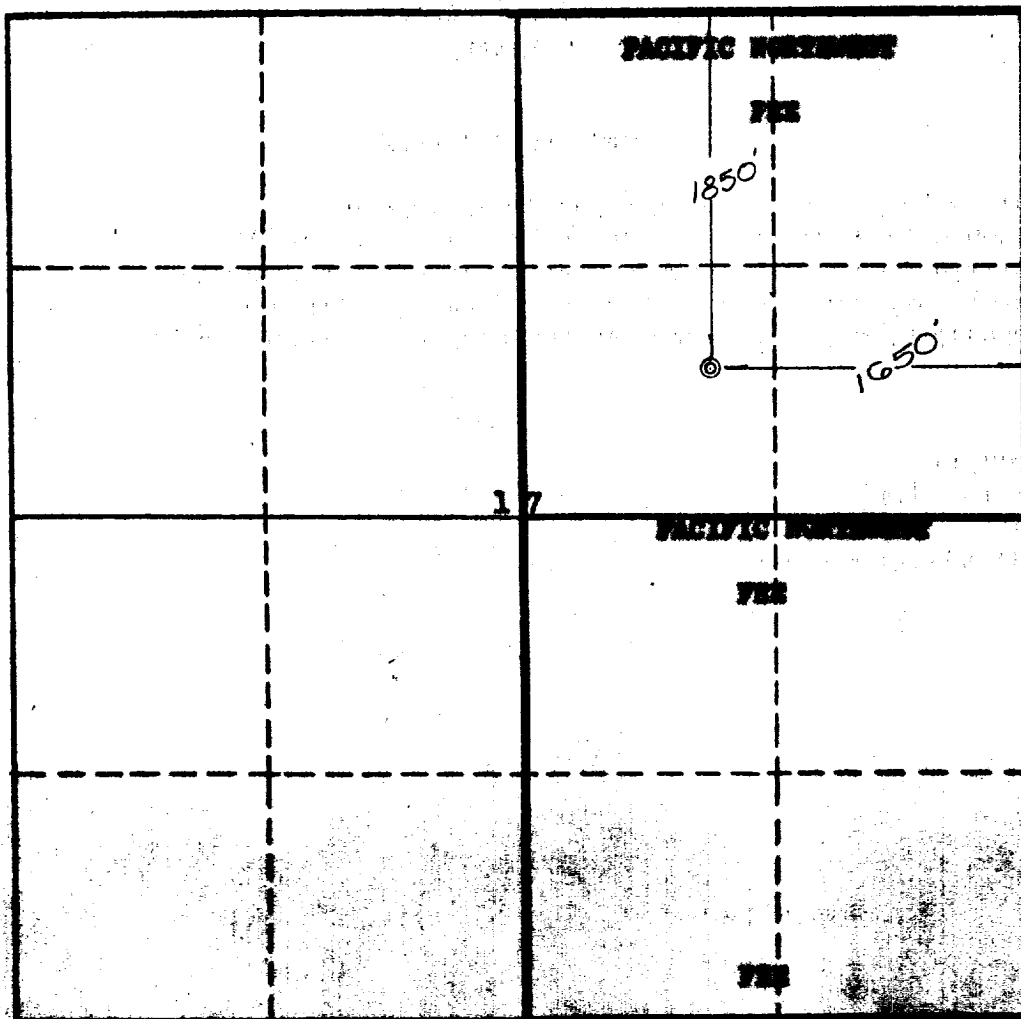
Operator Pacific Northwest Pipeline Corporation Lease 30-5
Well No. 22-17 Unit Letter Section 17 Township 30 North Range 5 West NMPM
Located 1850 Feet From North Line, 1650 Feet From East Line
County Rio Arriba G. L. Elevation 6300 Dedicated Acreage 300 Acres
Name of Producing Formation Mesa Verde Pool Alamosa

1. Is the Operator the only owner* in the dedicated acreage outlined on the plat below?
Yes X No
2. If the answer to question one is "no," have the interests of all the owners been consolidated —
by communitization agreement or otherwise? Yes No . If answer is "yes,"
Type of Consolidation
3. If the answer to question two is "no," list all the owners and their respective interests below:

Owner

Land Description

Section B



This is to certify that the information in Section A above is true and complete to the best of my knowledge and belief.

PACIFIC NORTHWEST PIPELINE
(Operator) OPW

Original signed by G. H. Peppin
(Representative)

Paradise, New Mexico
Address

This is to certify that the well location shown on the plat in Section B was plotted from field notes and surveys made by me or under my supervision and to the best of my knowledge and belief.

Date December 14, 1957

Ernest E. Schenk
Registered Land Surveyor.

Certificate No. 1845