

NEW MEXICO OIL CONSERVATION COMMISSION
Santa Fe, New Mexico

NOTICE OF INTENTION TO DRILL OR RECOMPLETE

Notice must be given to the District Office of the Oil Conservation Commission and approval obtained before drilling or recompletion begins. If changes in the proposed plan are considered advisable, a copy of this notice showing such changes will be returned to the sender. Submit this notice in **QUINTUPLICATE**. One copy will be returned following approval. See additional instructions in Rules and Regulations of the Commission.

Durango, Colorado
 (Place)

July 21, 1955
 (Date)

OIL CONSERVATION COMMISSION
 SANTA FE, NEW MEXICO

Gentlemen:

You are hereby notified that it is our intention to commence the (Drilling) (Recompletion) of a well to be known as

Blackwood & Nichols Company

(Company or Operator)

Northeast Blance Unit
 (Lease)

Well No. **26-8**, in **N** (Unit) The well is

located **1100'** feet from the **South** line and **1850'** feet from the **West** line of Section **8**, T. **30N**, R. **7W**, NMPM.

(GIVE LOCATION FROM SECTION LINE) **Blance Mesaverde** Pool, **Rio Arriba** County

If State Land the Oil and Gas Lease is No.

If patented land the owner is **M. L. Favarine, Louisa Back & A. G. McCoy**
 Address

We propose to drill well with drilling equipment as follows: **Rotary (Wilson Giant) rig.**

The status of plugging bond is

Drilling Contractor **Nichols - Duncan Drilling Company**
Duncan, Oklahoma

We intend to complete this well in the **Mesaverde Formation**
 formation at an approximate depth of **5550 TD**

CASING PROGRAM

We propose to use the following strings of Casing and to cement them as indicated:

Size of Hole	Size of Casing	Weight per Foot	New or Second Hand	Depth	Sacks Cement
15"	10-3/4	32.75#	New	160'	180
9-7/8"	7-5/8	26.40#	New	3300'	225
6-3/4"	5-1/2	15.50#	New	5300'	150

If changes in the above plans become advisable we will notify you immediately.

ADDITIONAL INFORMATION (If recompletion give full details of proposed plan of work.)

Sandfrase the Point Lookout with approximately 10,000 gals. diesel oil and perforate the Cliffhouse with 4 holes per foot and sandfrase through perforations with approximately 10,000 gals. diesel oil.

Approved **JUL 26 1955**, 19.....
 Except as follows:

Sincerely yours,

BLACKWOOD & NICHOLS COMPANY

(Company or Operator)

De Lasse Loos **De Lasse Loos**

Position **Field Superintendent**

Send Communications regarding well to

Name **Blackwood & Nichols Company**


Address **P. O. Box 1237**

Durango, Colorado

OIL CONSERVATION COMMISSION

By **S. V. Roberts**

Title **PETROLEUM ENGINEER DIST. NO. 3**



COMPANY Blackwood and Nichols Company

Well Name & No. Northeast Blanco Unit 26-8


Lease No. _____

Location 1100' from the South line and 1850' from the West line.

Being in SE 1/4 SW 1/4

Sec. 8, T. 30 N., R. 7 W., N.M.P.M., Rio Arriba County, New Mexico.

Ground Elevation 6134, ungraded.



Scale = 4 inches = 1 mile




Surveyed May 27, 1955

This is to certify that the above plat was prepared from field notes of actual surveys made by me or under my supervision and that the same are true and correct to the best of my knowledge and belief.

Ernest V. Echohawk

Ernest V. Echohawk
Registered Land Surveyor
N. M. Reg. #1545



OIL CONSERVATION COMMISSION		
AZTEC DISTRICT OFFICE		
No. Copies Received <u>6</u>		
DISTRIBUTION		
	NO. FURNISHED	
Operator	<u>2</u>	
Santa Fe	<u>1</u>	
Proration Office		
State Land Office		
U. S. G. S.	<u>1</u>	
Transporter		
File	<u>1</u>	<input checked="" type="checkbox"/>