

(SUBMIT IN TRIPLICATE)

UNITED STATES  
DEPARTMENT OF THE INTERIOR  
GEOLOGICAL SURVEY

Land Office Santa FeLease No. 079001Unit Northwest Blanco  
Unit Agreement No. 1 See 929

## SUNDRY NOTICES AND REPORTS ON WELLS

NOTICE OF INTENTION TO DRILL	<input checked="" type="checkbox"/>	SUBSEQUENT REPORT OF WATER SHUT-OFF	
NOTICE OF INTENTION TO CHANGE PLANS		SUBSEQUENT REPORT OF SHOOTING OR ACIDIZING	
NOTICE OF INTENTION TO TEST WATER SHUT-OFF		SUBSEQUENT REPORT OF ALTERING CASING	
NOTICE OF INTENTION TO RE-DRILL OR REPAIR WELL		SUBSEQUENT REPORT OF RE-DRILLING OR REPAIR	
NOTICE OF INTENTION TO SHOOT OR ACIDIZE		SUBSEQUENT REPORT OF ABANDONMENT	
NOTICE OF INTENTION TO PULL OR ALTER CASING		SUPPLEMENTARY WELL HISTORY	<u>MA</u>
NOTICE OF INTENTION TO ABANDON WELL			

(INDICATE ABOVE BY CHECK MARK NATURE OF REPORT, NOTICE, OR OTHER DATA)

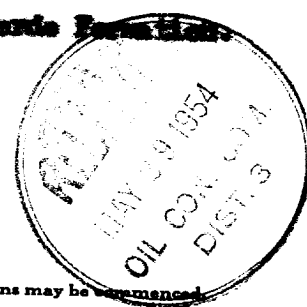
May 21, 1954Well No. 16-3 is located 990 ft. from N line and 990 ft. from E line of sec. 3NE/4 Sec 3 30N 7W Range  
(1/4 Sec. and Sec. No.) (Twp.) (Range) (Meridian)Blanco Mountains Rio Arriba New Mexico  
(Field) (County or Subdivision) (State or Territory)The elevation of the derrick floor above sea level is 5277 ft.

## DETAILS OF WORK

(State names of and expected depths to objective sands; show sizes, weights, and lengths of proposed casings; indicate mudding jobs, cementing points, and all other important proposed work)

Set approximately 200' of 10-3/8" 12.75# E-40 casing and circulate cement.

Set approximately 5000' of 7" 23 &amp; 20# J-55 casing and cement with 300 ex cement.

Drill to a total depth of approximately 5,00' to test the Blanco Mountains Formation.

I understand that this plan of work must receive approval in writing by the Geological Survey before operations may be commenced.

Company Blanchard & Nichols Company (Lease Operator)Address P.O. Box 1237Parango, ColoradoBy De Lasso LeeTitle Field Superintendent

Company.....BLACKWOOD AND NICHOLS COMPANY.....

Lease.....Well No. 16-5.....

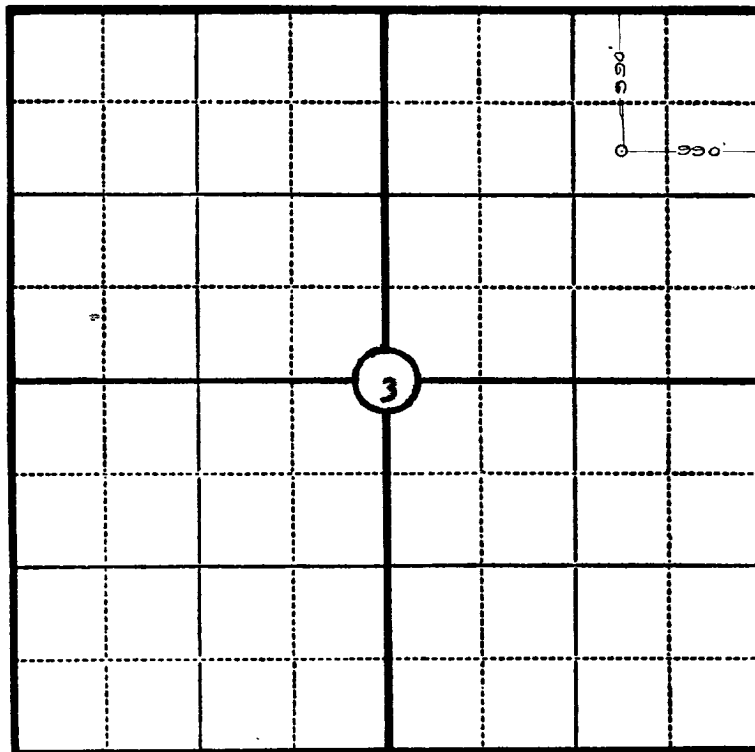
Sec. 3, T. 30 N, R. 7 W, N.M.P.M.

Location.....990' from the North line and 990' from the East line.

Elevation.....6267 Ungraded ground.

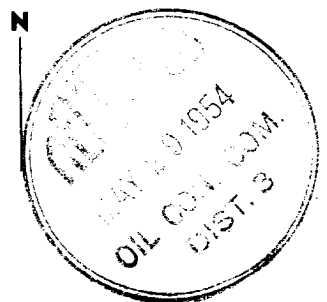
Rio Arriba County

New Mexico



Scale—4 inches equal 1 mile.

This is to certify that the above plat was prepared from field notes of actual surveys made by me or under my supervision and that the same are true and correct to the best of my knowledge and belief.



Seal:

*James P. Loose*  
Registered Professional  
Engineer and Land Surveyor.

James P. Loose  
N. Mex. Reg. No. 1463

Surveyed ..... 1 March ..... 19 54 .....