

UNITED STATES
DEPARTMENT OF THE INTERIOR
GEOLOGICAL SURVEY

APPLICATION FOR PERMIT TO DRILL, DEEPEN, OR PLUG BACK

1a. TYPE OF WORK

DRILL ☒DEEPEN ☐PLUG BACK ☐

b. TYPE OF WELL

OIL
WELL ☐GAS
WELL ☒

OTHER

SINGLE
ZONE ☒MULTIPLE
ZONE ☐

2. NAME OF OPERATOR

El Paso Natural Gas Company

3. ADDRESS OF OPERATOR

PO Box 990, Farmington, NM 87401

4. LOCATION OF WELL (Report location clearly and in accordance with any State requirements.*)

At surface

1630'S, 1670'W

At proposed prod. zone

14. DISTANCE IN MILES AND DIRECTION FROM NEAREST TOWN OR POST OFFICE*

15. DISTANCE FROM PROPOSED*

LOCATION TO NEAREST
PROPERTY OR LEASE LINE, FT.
(Also to nearest drlg. unit line, if any)

18. DISTANCE FROM PROPOSED LOCATION*

TO NEAREST WELL, DRILLING, COMPLETED,
OR APPLIED FOR, ON THIS LEASE, FT.

16. NO. OF ACRES IN LEASE

19. PROPOSED DEPTH

7922'

17. NO. OF ACRES ASSIGNED
TO THIS WELL

320.00

20. ROTARY OR CABLE TOOLS

Rotary

21. ELEVATIONS (Show whether DF, RT, GR, etc.)

6319'GR

22. APPROX. DATE WORK WILL START*

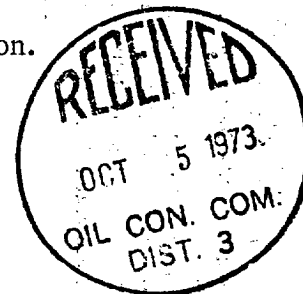
23.

PROPOSED CASING AND CEMENTING PROGRAM

| SIZE OF HOLE | SIZE OF CASING | WEIGHT PER FOOT | SETTING DEPTH | QUANTITY OF CEMENT |
|--------------|----------------|-----------------|---------------|---|
| 13 3/4" | 9 5/8" | 32.3# | 200' | 220 cu. ft. to circulate to surface |
| 8 3/4" | 7" | 20# | 3465' | 295 cu. ft. to cover Ojo Alamo |
| 6 1/4" | 4 1/2" | 10.5#&11.6# | 7922' | 645 cu. ft. to fill intermediate casing |

Selectively perforate and sandwater fracture the Dakota formation.

The W/2 of Section 8 is dedicated to this well.



IN ABOVE SPACE DESCRIBE PROPOSED PROGRAM: If proposal is to deepen or plug back, give data on present productive zone and proposed new productive zone. If proposal is to drill or deepen directionally, give pertinent data on subsurface locations and measured and true vertical depths. Give blowout preventer program, if any.

24.

SIGNED

TITLE

Drilling Clerk

DATE

October 3, 1973

(This space for Federal or State office use)

PERMIT NO.

APPROVAL DATE

APPROVED BY

TITLE

DATE

CONDITIONS OF APPROVAL, IF ANY:

WELL LOCATION AND ACREAGE DEDICATION PLAT

All distances must be from the outer boundaries of the Section.

Form C-102
Supersedes C-126
Effective 1-1-65

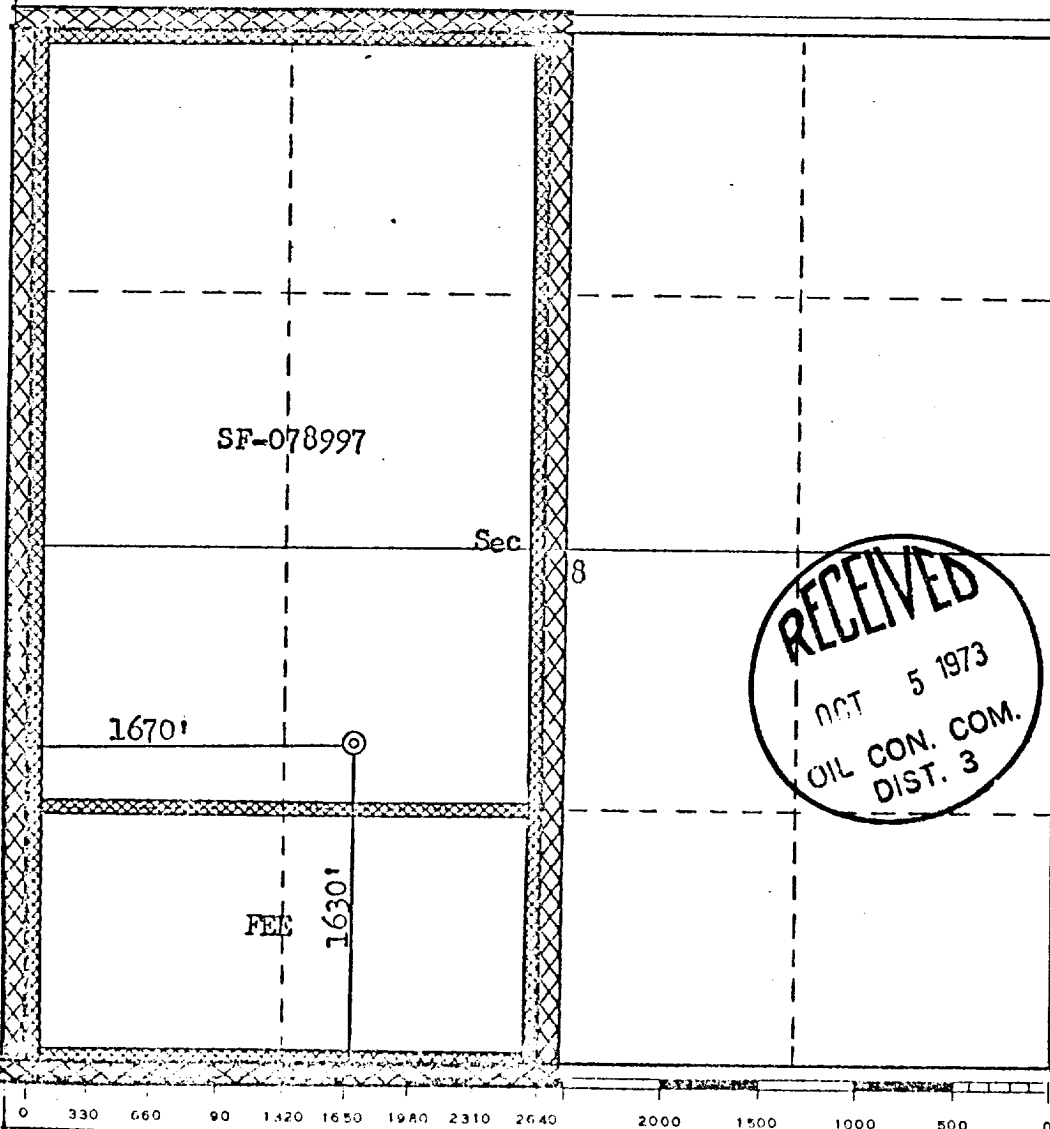
| | | | | | |
|--|--------------------------------------|------------------------|--|---|-----------------------|
| Operator El Paso Natural Gas Company | | | Lease San Juan 30-5 Unit (SF-078997) | | Well No. 37 |
| Unit Letter K | Section 8 | Township 30N | Range 5W | County Rio Arriba | |
| Actual Footage Location of Well: 1630 feet from the South line and 1670 feet from the West line | | | | | |
| Ground Level Elev. 6319 | Producing Formation Dakota | | Pool Basin Dakota | Dedicated Acreage: 320.00 Acres | |

1. Outline the acreage dedicated to the subject well by colored pencil or hachure marks on the plat below.
2. If more than one lease is dedicated to the well, outline each and identify the ownership thereof (both as to working interest and royalty).
3. If more than one lease of different ownership is dedicated to the well, have the interests of all owners been consolidated by communitization, unitization, force-pooling, etc?

☒ Yes ☐ No If answer is "yes," type of consolidation Unitization

If answer is "no," list the owners and tract descriptions which have actually been consolidated. (Use reverse side of this form if necessary.)

No allowable will be assigned to the well until all interests have been consolidated (by communitization, unitization, forced-pooling, or otherwise) or until a non-standard unit, eliminating such interests, has been approved by the Commission.



| | |
|---|------------------------------------|
| CERTIFICATION | |
| I hereby certify that the information contained herein is true and complete to the best of my knowledge and belief. | |
| <i>A. B. Bueco</i> | |
| Name | |
| Drilling Clerk | |
| Position | El Paso Natural Gas Company |
| Company | |
| Date | October 3, 1973 |
| I hereby certify that the well location shown on this plat was plotted from field notes of actual surveys made by me or under my supervision, and that the same is true and correct to the best of my knowledge and belief. | |
| Date Surveyed | August 6, 1973 |
| Registered Professional Engineer and/or Land Surveyor | |
| <i>Fred B. Kern</i> | |
| Certificate No. | 3950 |

El Paso Natural Gas Company

El Paso, Texas 79978

October 3, 1973

ADDRESS REPLY TO
POST OFFICE BOX 990
FARMINGTON NEW MEXICO 87401

Mr. Jerry Long
U. S. Geological Survey
Post Office Box 1809
Durango, Colorado 81301

Re: Application for Permit to Drill
San Juan 30-5 Unit #37
NESW/4 Section 8, T-30-N, R-5-W
Basin Dakota

Dear Mr. Long:

Details regarding existing roads, pipelines, wells, etc. relative to the above well location are included on the previously submitted base maps, "Field Road Map" and "Composite Map No. 1".

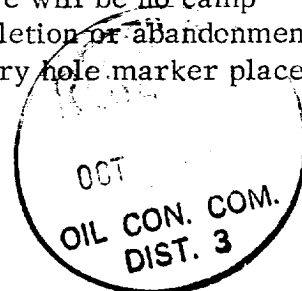
The proposed new well location, new roads and new pipeline are shown on the attached plat along with connecting existing roads and pipelines in the vicinity of the proposed new well.

Water for drilling and completion operations will be obtained from a water hole located in LaJara Wash. Waste material will be disposed of by burial in the burn pit, latrine, or reserve pit as applicable. There will be no camp nor air strip associated with drilling this well. Upon completion or abandonment of this well, the location will be cleaned and leveled and a dry hole marker placed if applicable.

Sincerely,

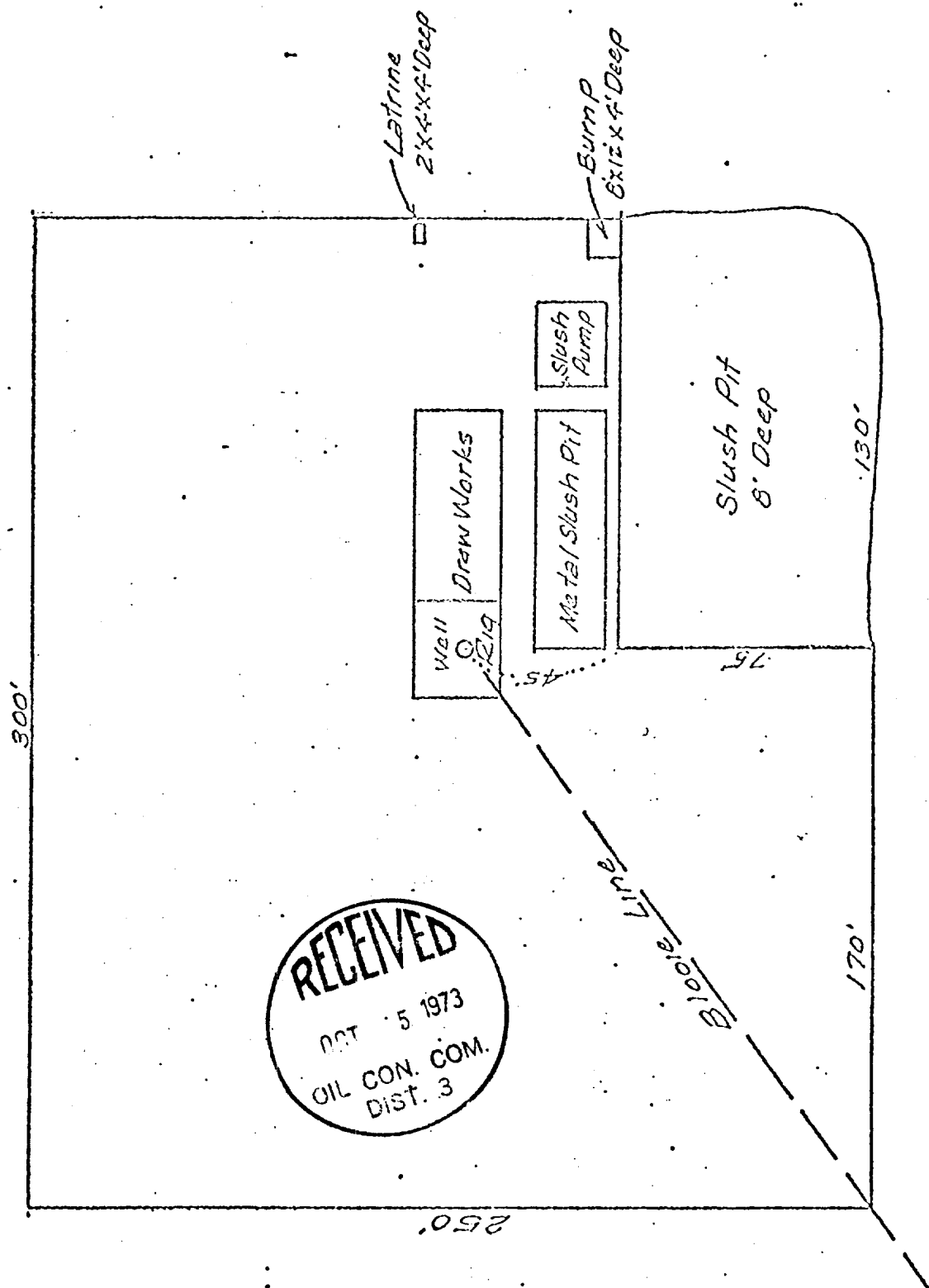
D. G. Brisco

D. G. Brisco
Drilling Clerk



pb

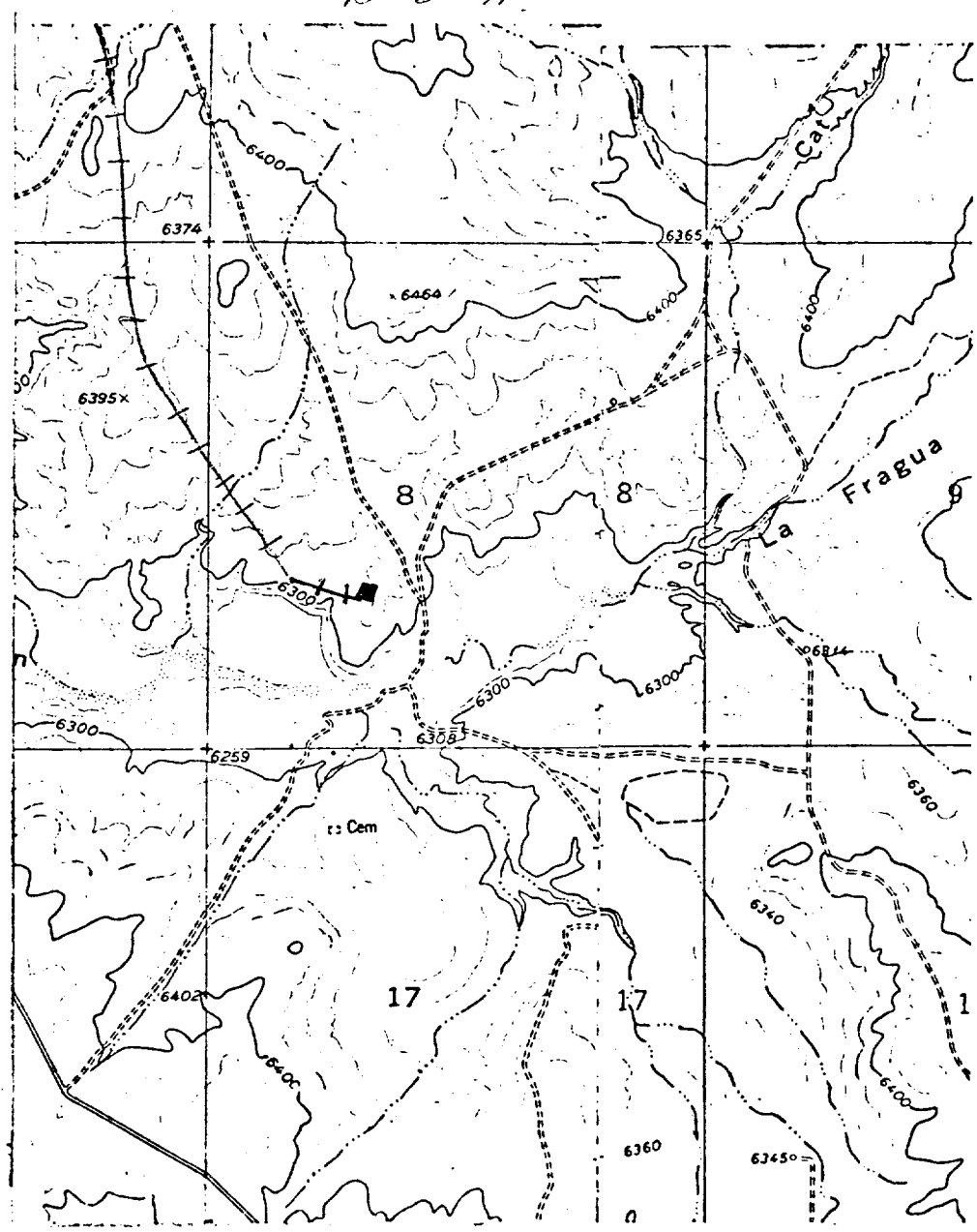
SAN LUAN 30-5 Unit No. 37



RECEIVED
OCT 5 1973
OIL CON. COM.
DIST. 3

San Juan 30-5 Unit # 37
 NE 1/4 Sec 8, T30N, R-5W

R-5-W



LEGEND OF RIGHT-OF-WAYS

| | |
|--------------------------|-----------|
| EXISTING ROADS | — — — — — |
| EXISTING PIPELINES | + + + + + |
| EXISTING ROAD & PIPELINE | + + + + + |
| PROPOSED ROADS | — — — — — |
| PROPOSED PIPELINES | + + + + + |
| PROPOSED ROAD & PIPELINE | + + + + + |