

Northwest Pipeline Corporation



PRODUCTION & DRILLING
P. O. BOX 90
FARMINGTON, NEW MEXICO 87401

March 7, 1975

United States Geological Survey
P.O. Box 1809
Durango, Colorado 81301

RE: Application for Permit to Drill
San Juan 30-5 Unit #47
NW/SW/4 Sec.17 T30N,R5W

Gentlemen:


Information regarding existing roads, pipelines, flowlines, etc., relative to the above well location is included on the enclosed attachments.

Water for drilling and completion operations will be obtained from the San Juan 29-6 Water Well #1 located in the NW/4 SW/4 Section 28, T29N, R6W.

Waste disposal will be burned in the burn pit, latrine or reserve pit. There will be no camp or airstrip associated with drilling this well.

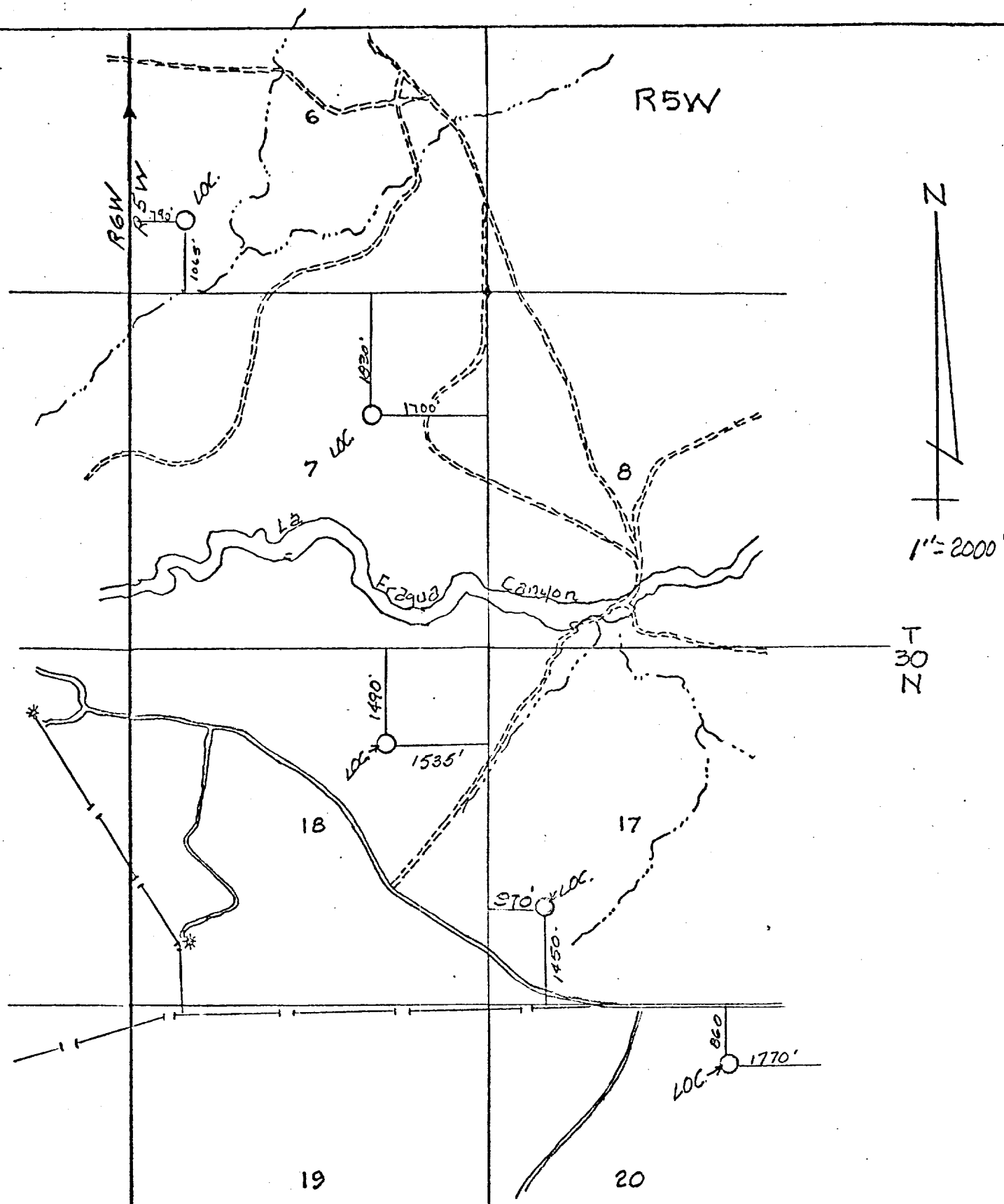
Upon completion or abandonment of this well the location will be cleaned, leveled and a dry hole marker placed if applicable.

Northwest Pipeline Corporation

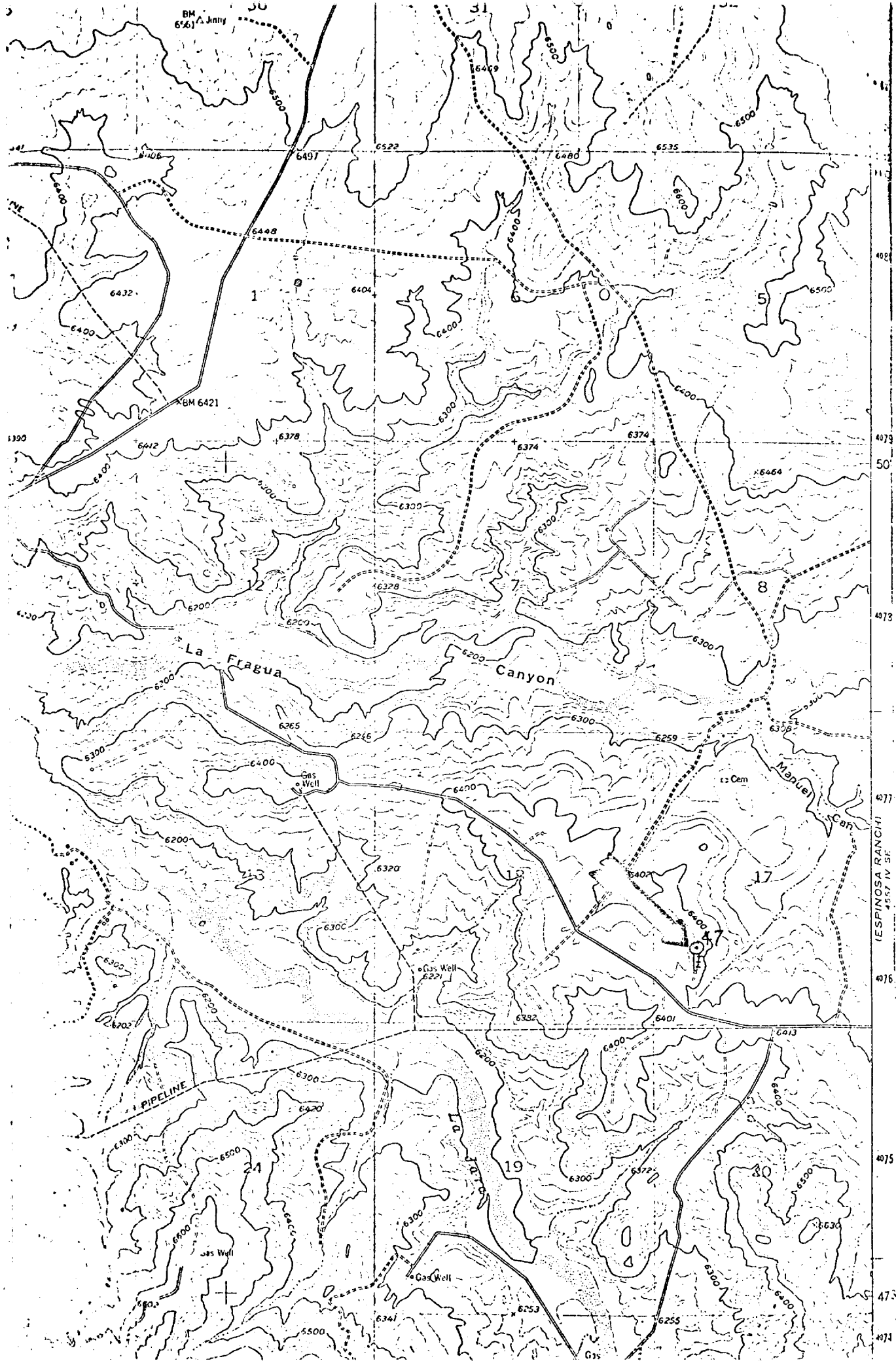

O.B. Whitenburg
Production & Drilling Engineer

OBW/WDS/js
Enc:

1975 MAR 11 1975



VICINITY MAP FOR
 NORTHWEST PIPELINE CORP.
 showing
 Well Locations in Sec's. 6, 7, 17, 18,
 & 20, T30N, R5W, N.M.P.M.,
 Rio Arriba County, New Mexico
 scale: 1" = 2000' Date: 3-1-1975
 Escalante, New Mexico



PROPOSED ROAD
PROPOSED PIPELINE

ESPINOSA RANCH
1557 IV SE

LOCATION AND EQUIPMENT LAYOUT

San Juan 30-5 Unit #47

