

E-35-30N-4W



**Southland Royalty Company**

December 28, 1981

Oil Conservation Division  
1000 Rio Brazos Road  
Aztec, New Mexico 87410


Gentlemen:

The following is the deviation record for Southland Royalty Company's Ruben Canyon #1 well located in Section 35, T30N, R4W, Rio Arriba County, New Mexico.


<u>Depth</u>	<u>Deviation</u>	<u>Depth</u>	<u>Deviation</u>
747'	3/4 deg.	2380'	1-1/2 deg.
1257'	1 deg.	2808'	2 deg.
1725'	1 deg.	3300'	2 deg.
2244'	1-1/4 deg.	3750'	2-1/4 deg.
		4185'	2-1/4 deg.

Sincerely,

SOUTHLAND ROYALTY COMPANY

  
L. O. Van Ryan  
District Production Manager

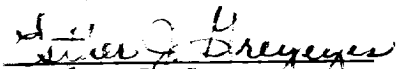
LOVR/eg



STATE OF NEW MEXICO  
County of San Juan

The foregoing instrument was acknowledged before me this 28th day of December 1981, by L. O. Van Ryan of Southland Royalty Company on behalf of said Company.  
NOTARY BOND FILED WITH SECRETARY OF STATE

My Commission Expires: 4-27-85

  
Esther J. Greeyes  
Notary Public - NM