


APPLICATION FOR MULTIPLE COMPLETION

Operator Northwest Pipeline Corp County Rio Arriba Date 10/20/82
Address P.O. Box 90, Farmington, N.M. 87499 Lease San Juan 30-5 Unit Well No. #442
Location of Well Unit J Section 33 Township 30N Range 5W



All Applicants for multiple completion must complete Items 1 and 2 below.

1. The following facts are submitted:	Upper Zone PC	Intermediate Zone	Lower Zone MV
a. Name of Pool and Formation	Gobernador Pictured Cliffs		Blanco Mesa Verde
b. Top and Bottom of Pay Section (Perforations)	3484'-3690' 12 holes		5542'-5940' 30 holes
c. Type of production (Oil or Gas)	Gas		Gas
d. Method of Production (Flowing or Artificial Lift)	Flowing		Flowing
e. Daily Production <input type="checkbox"/> Actual <input checked="" type="checkbox"/> Estimated Oil Bbls. Gas MCF Water Bbls.	120 MCF/D		320 MCF/D

2. The following must be attached:

- Diagrammatic Sketch of the Multiple Completion, showing all casing strings, including diameters and setting depths, centralizers and/or turbolizers and location thereof, quantities used and top of cement, perforated intervals, tubing strings, including diameters and setting depth, location and type of packers and side door chokes, and such other information as may be pertinent.
- Plat showing the location of all wells on applicant's lease, all offset wells on offset leases, and the names and addresses of operators of all leases offsetting applicant's lease.
- Electrical log of the well or other acceptable log with tops and bottoms of producing zones and intervals of perforation indicated thereon. (If such log is not available at the time application is filed it shall be submitted as provided by Rule 112-A.)

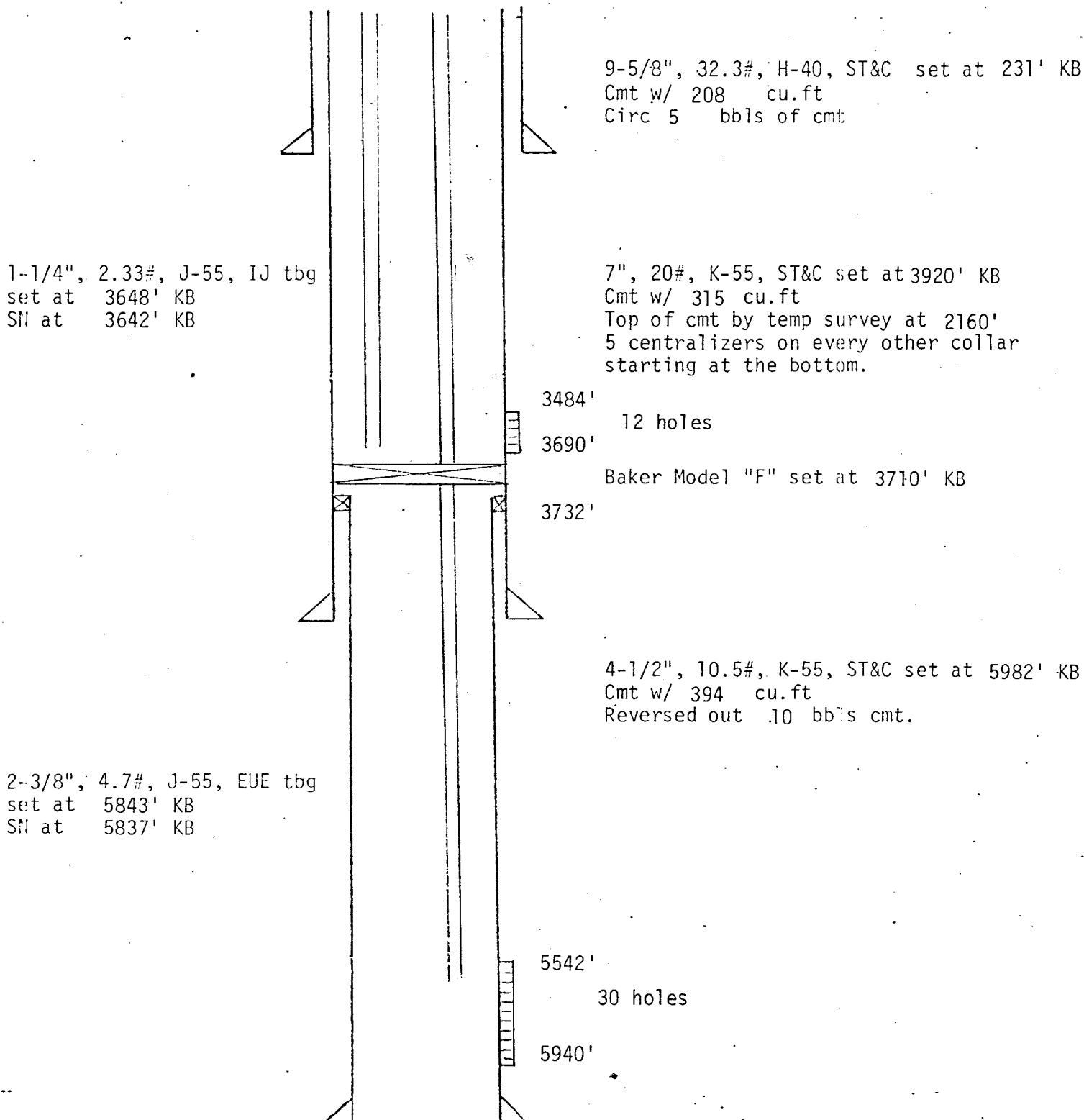
I hereby certify that the information above is true and complete to the best of my knowledge and belief.

Signed Paul C. Thompson Title Drilling Engineer Date October 20, 1982

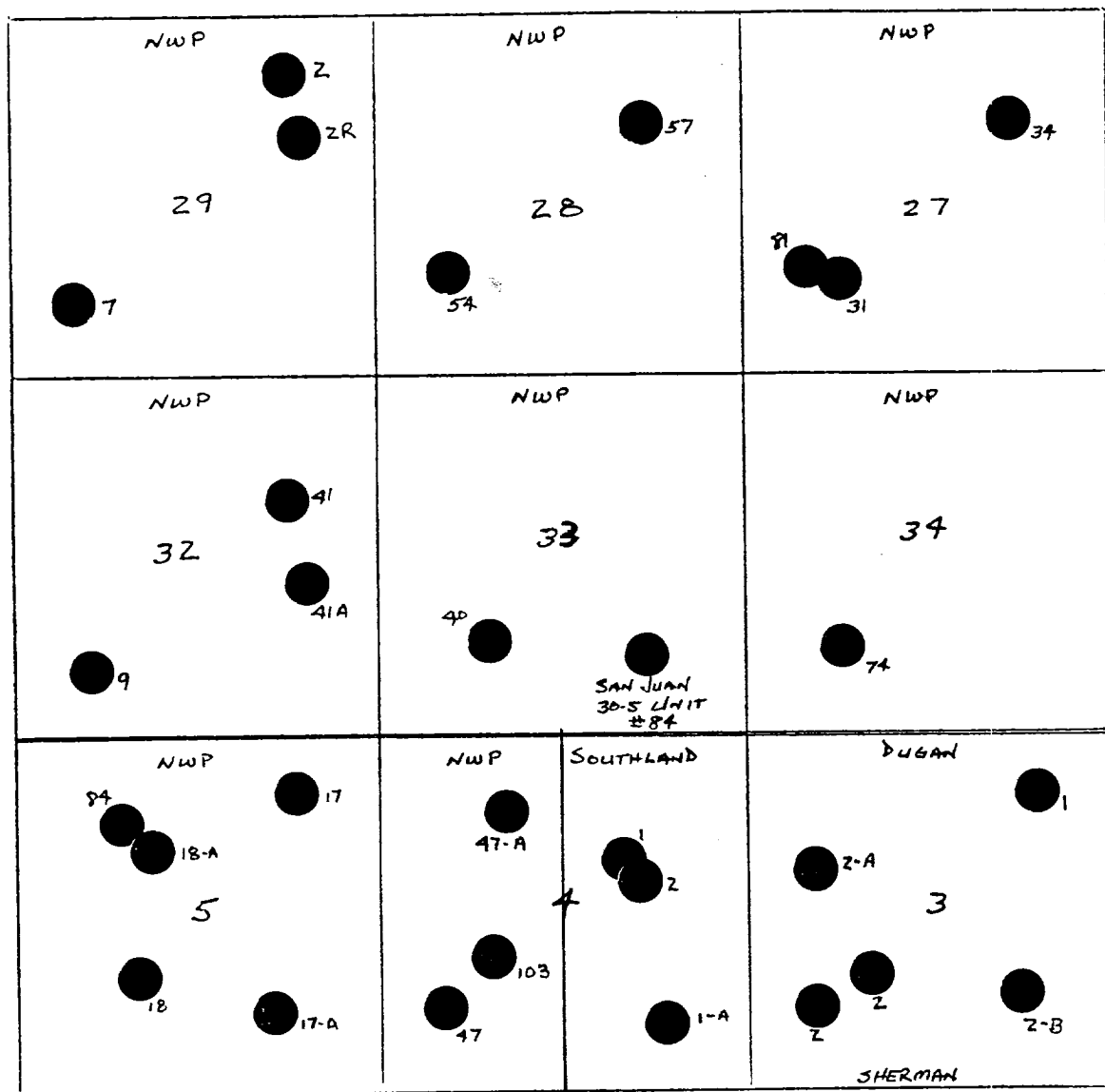
(This space for State Use)
Approved By FRANK T. CHAVEZ Title SUPERVISOR DISTRICT #3 Date NOV 2 1982

NOTE: If the proposed multiple completion will result in an unorthodox well location and/or a non-standard proration unit in one or more of the producing zones, then separate application for approval of the same should be filed simultaneously with this application.

WELL BORE DIAGRAM FOR San Juan 30-5 Unit #84



PLAT FOR SAN JUAN 30-5 UNIT #84



RSW

NORTHWEST PIPELINE CORPORATION

PRODUCTION & DRILLING
P.O. BOX 90
FARMINGTON, NEW MEXICO 87401

Offset Operators to the San Juan 30-5 Unit #84

Southland Royalty - P.O. Drawer 570 - Farmington, N.M. 87499

Dugan Production - 709 Bloomfield Rd - Farmington, N.M. 87401