



STATE OF NEW MEXICO

ENERGY, MINERALS AND NATURAL RESOURCES DEPARTMENT

OIL CONSERVATION DIVISION

GARREY CARRUTHERS
GOVERNOR

POST OFFICE BOX 2088
STATE LAND OFFICE BUILDING
SANTA FE, NEW MEXICO 87504
(505) 827-5800

May 19, 1988

El Paso Natural Gas Company
c/o Meridian Oil Company
P.O. Box 4289
Farmington, NM 87499-4289

Attention: Peggy Doak

Administrative Order NSL-2524

Dear Ms. Doak:

Reference is made to your application for a non-standard location for your San Juan 30-6 Unit Well No. 430 to be located 2235 feet from the North line and 1605 feet from the East line (Unit G) of Section 8, Township 30 North, Range 6 West, NMPM, Wildcat Fruitland Pool, Rio Arriba County, New Mexico. The NE/4 of said Section 8 shall be dedicated to the well.

By authority granted me under the provisions of Rule 104 F(I), the above-described unorthodox location is hereby approved.

Sincerely,

A handwritten signature in cursive script, appearing to read "William J. LeMay".

WILLIAM J. LeMAY,
Director

WJL/DRC/ag

cc: Oil Conservation Division - Aztec

RECEIVED
MAY 31 1988
OIL CON. DIV
DIST. 3



STATE OF NEW MEXICO
ENERGY AND MINERALS DEPARTMENT
OIL CONSERVATION DIVISION
AZTEC DISTRICT OFFICE

1000 RIO BRAZOS ROAD
AZTEC, NEW MEXICO 87410
(505) 334-6178

OIL CONSERVATION DIVISION
BOX 2088
SANTA FE, NEW MEXICO 87501

DATE 5-20-88

RE: Proposed MC _____
Proposed DHC _____
Proposed NSL / _____
Proposed SWD _____
Proposed WFX _____
Proposed PMX _____

Gentlemen:

I have examined the application dated 4-15-88
for the Marathon Oil Inc. S.J. 30-61 Unit #490 G-S-300-610
Operator Lease and Well No. Unit, S-T-R

and my recommendations are as follows:

Approved

Yours truly,

[Signature]

MERIDIAN OIL

April 13, 1988

Mr. William LeMay
New Mexico Oil Conservation Division
Post Office Box 2088
Santa Fe, New Mexico 87501

Dear Mr. LeMay:

This is a request for administrative approval for an unorthodox gas well location in the Undesignated Fruitland Pool.


It is intended to locate the El Paso Natural Gas Company's San June 30-6 Unit #430 at 2235' from the North line and 1605' from the East line of Section 8, T-30-N, R-6-W, Rio Arriba County, New Mexico.

This location was moved at the request of the Bureau of Land Management to this unorthodox location.

A copy of this application is being submitted to all offset operators by certified mail with a request that they furnish your Santa Fe office with a Waiver of Objection, and return one copy to this office.

Plats showing the proposed well location and the terrain in Section 8, along with an ownership plat, are attached.

Sincerely yours,



Peggy Doak

encl.

WAIVER

_____ hereby waives objection to El Paso Natural Gas Company's application for an unorthodox location for their San Juan 30-6 Unit #430 as proposed above.

By: _____

Date: _____

cc: Northwest Pipeline

RECEIVED
APR 15 1988
OIL CON. DIV.
DIST. 3

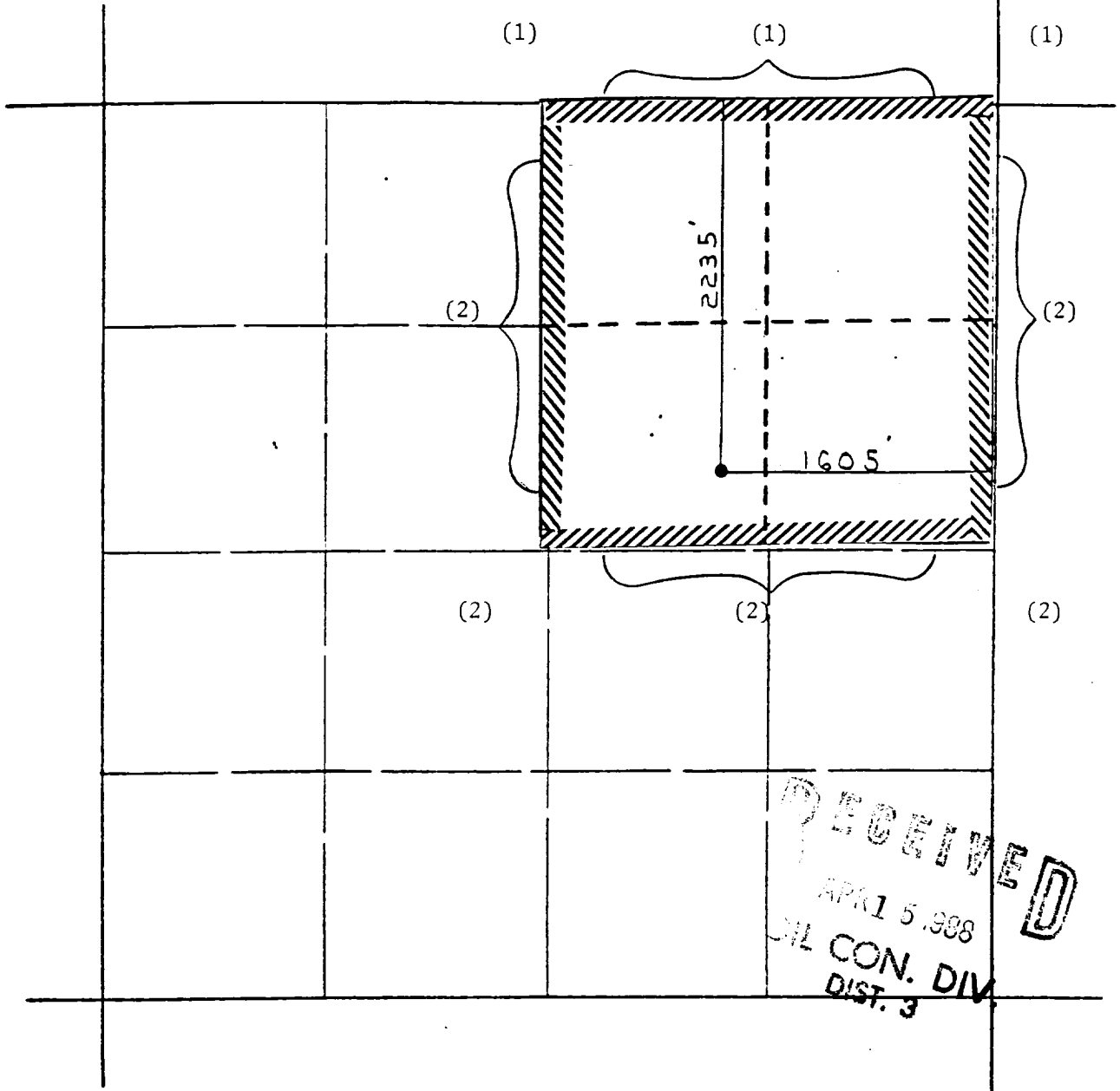
EL PASO NATURAL GAS COMPANY

Well Name SAN JUAN 30-6 UNIT #430, Undesignated Fruitland

Footage----- 2235' FNL, 1605' FEL

APPLICATION FOR NON-STANDARD LOCATION

County Rio Arriba State New Mexico Section 8 Township 30N Range 6W



REMARKS: Offset Operators:

(1) Northwest Pipeline Corporation

San Juan 31-6 Unit - Operator

(2) El Paso Natural Gas Company

San Juan 30-6 Unit - Operator

(10)

OIL CONSERVATION DIVISION

STATE OF NEW MEXICO
ENERGY AND MINERALS DEPARTMENTP. O. BOX 2088
SANTA FE, NEW MEXICO 87501Form C-132
Revised 10-

All distances must be from the outer boundaries of the Section.

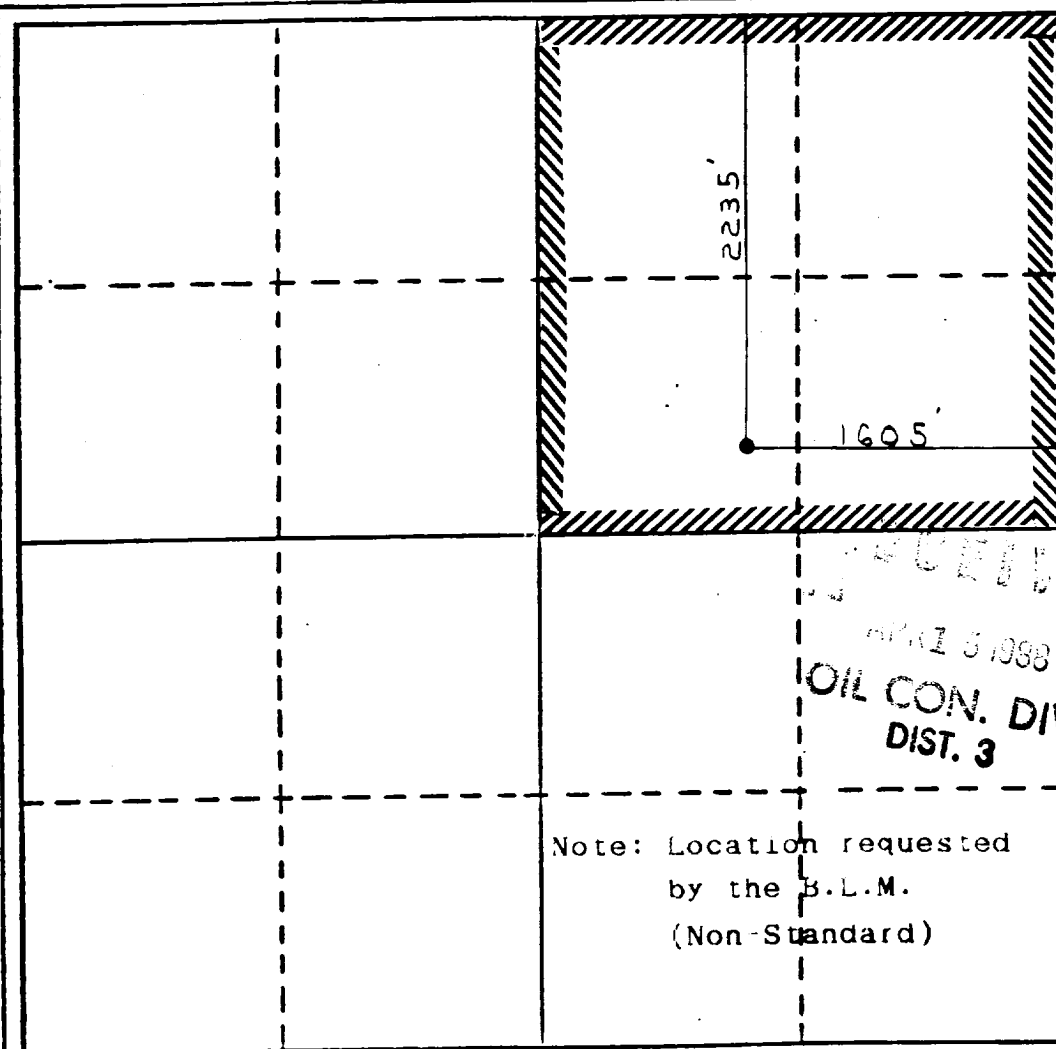
Operator El Paso Natural Gas Co.			Lease San Juan 30-6 Unit (SF-079002)			Well No. 430
Unit Letter G	Section 8	Township T30N	Range R6W	County Rio Arriba		
Actual Footage Location of Wells						
2235 feet from the North line and		1605 feet from the East line				
Ground Level Elev. 6273	Producing Formation Fruitland		Pool Undesignated		Dedicated Acreage: 160 Acres	

1. Outline the acreage dedicated to the subject well by colored pencil or hatchure marks on the plat below.
2. If more than one lease is dedicated to the well, outline each and identify the ownership thereof (both as to working interest and royalty).
3. If more than one lease of different ownership is dedicated to the well, have the interests of all owners been consolidated by communitization, unitization, force-pooling, etc?

☒ Yes ☐ No If answer is "yes;" type of consolidation unitization

If answer is "no," list the owners and tract descriptions which have actually been consolidated. (Use reverse side of this form if necessary.)

No allowable will be assigned to the well until all interests have been consolidated (by communitization, unitization, forced-pooling, or otherwise) or until a non-standard unit, eliminating such interests, has been approved by the Division



CERTIFICATION

I hereby certify that the information contained herein is true and complete to the best of my knowledge and belief.

Name
Drilling Clerk

Position
El Paso Natural Gas

Company

Date

I hereby certify that the well location shown on this plat was plotted from field notes of actual surveys made by me or under my supervision, and that the same is true and correct to the best of my knowledge and belief.

Date Surveyed
March 15 1988

Registered Professional Engineer and/or Land Surveyor

R. Howard Daggett

Certificate No. 9679

0 330 660 990 1320 1650 1980 2310 2640 2970 3300 3630 3960 4290 4620 4950 5280 5610 5940 6270 6600 6930 7260 7590 7920 8250 8580 8910 9240 9570 9900

