



STATE OF NEW MEXICO  
ENERGY AND MINERALS DEPARTMENT  
OIL CONSERVATION DIVISION  
AZTEC DISTRICT OFFICE

1000 RIO BRAZOS ROAD  
AZTEC, NEW MEXICO 87410  
(505) 334-6178

OIL CONSERVATION DIVISION  
BOX 2088  
SANTA FE, NEW MEXICO 87501

DATE 5-26-88

RE: Proposed MC \_\_\_\_\_  
Proposed DHC \_\_\_\_\_  
Proposed NSL X \_\_\_\_\_  
Proposed SWD \_\_\_\_\_  
Proposed WFX \_\_\_\_\_  
Proposed PMX \_\_\_\_\_

Gentlemen:

I have examined the application dated 4-15-88  
for the Mexican Oil Inc. S.T. 30-6 Unit #431 M-10-30N-6W  
Operator Lease and Well No. Unit, S-T-R

and my recommendations are as follows:

Approve  
\_\_\_\_\_  
\_\_\_\_\_  
\_\_\_\_\_  
\_\_\_\_\_

Yours truly,

[Signature]

# MERIDIAN OIL

April 13, 1988

Mr. William LeMay  
New Mexico Oil Conservation Division  
Post Office Box 2088  
Santa Fe, New Mexico 87501

Dear Mr. LeMay:

This is a request for administrative approval for an unorthodox gas well location in the Undesignated Fruitland Pool.


It is intended to locate the El Paso Natural Gas Company's San Juan 30-6 Unit #431 at 740' from the South line and 715' from the West line of Section 10, T-30-N, R-6-W, Rio Arriba County, New Mexico.

This location was moved at the request of the Bureau of Land Management to this unorthodox location.

El Paso Natural Gas Company is the unit operator of the San Juan 30-6 Unit.

Plats showing the proposed well location and the terrain in Section 10, along with an ownership plat, are attached.

Sincerely yours,



Peggy Doak

encl.

RECEIVED  
APR 15 1988  
OIL CON. DIV.  
DIST. 3

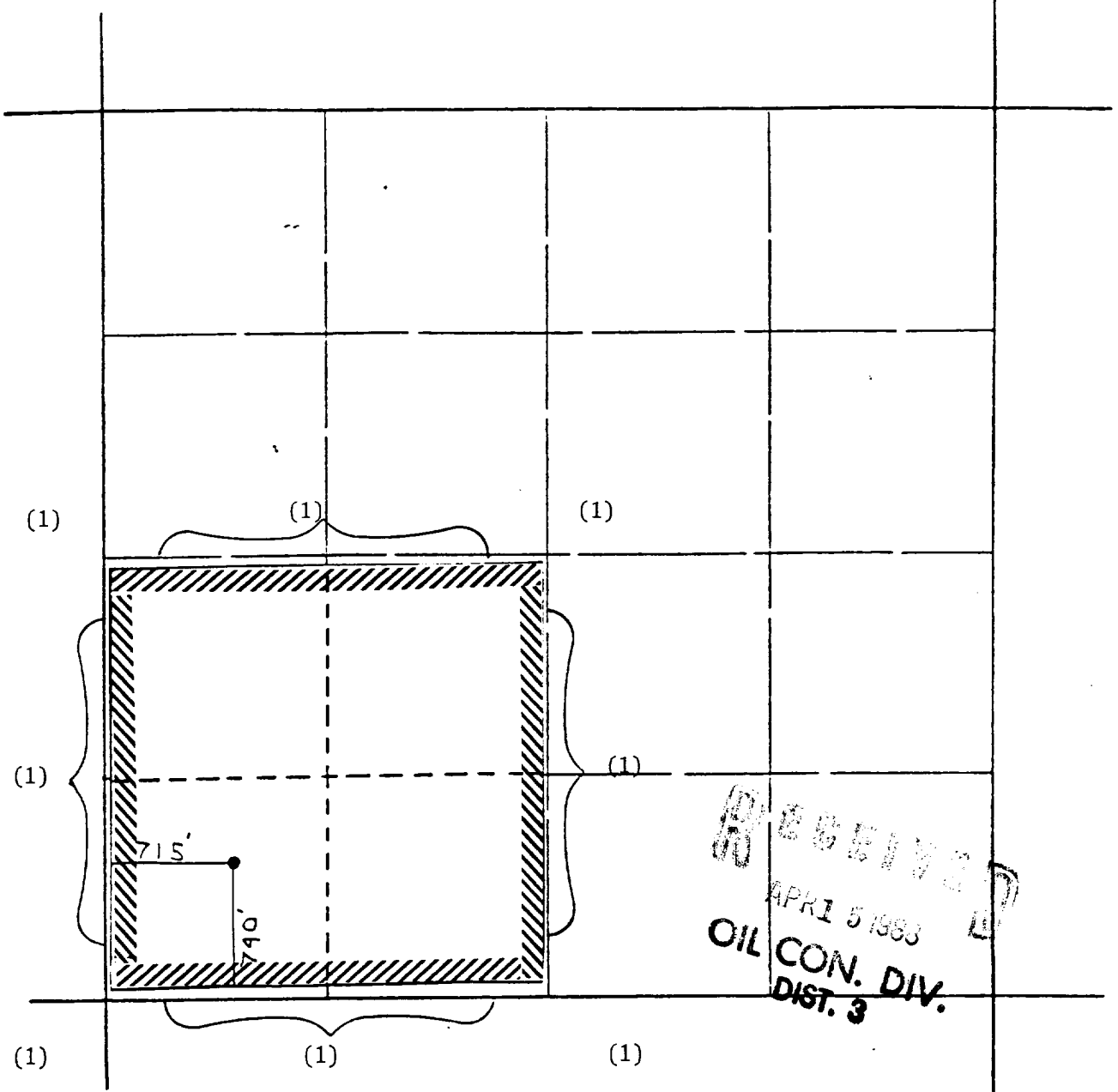
# EL PASO NATURAL GAS COMPANY

Well Name SAN JUAN 30-6 UNIT #431, Undesignated Fruitland

Footage----- 740' FSL, 715' FWL

## APPLICATION FOR NON-STANDARD LOCATION

County Rio Arriba State New Mexico Section 10 Township 30N Range 6W



REMARKS: Offset Operators:

(1) El Paso Natural Gas Company

San Juan 30-6 Unit Operator

## OIL CONSERVATION DIVISION

STATE OF NEW MEXICO  
ENERGY AND MINERALS DEPARTMENTP. O. BOX 2088  
SANTA FE, NEW MEXICO 37501Form C-102  
Revised 10-1-78

All distances must be from the outer boundaries of the Section.

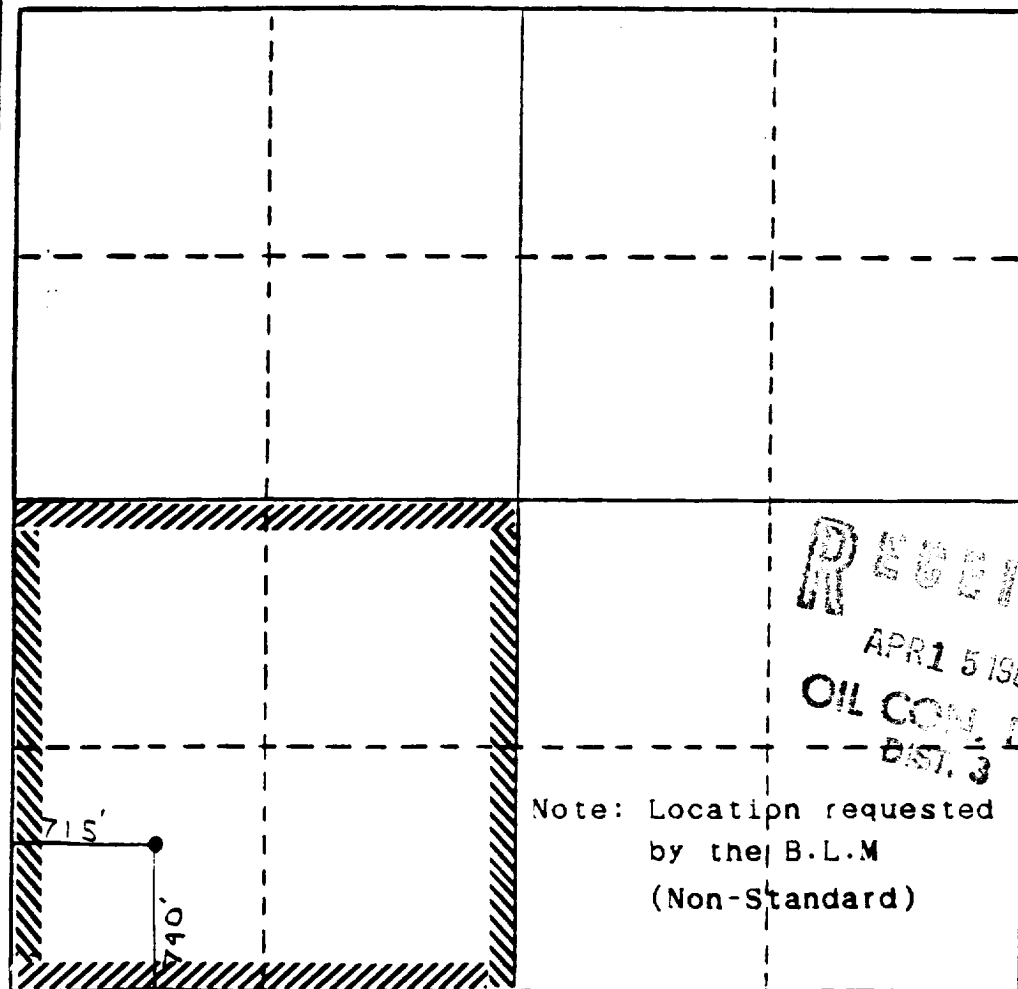
|   |   |                         |   |                             |                                       |                        |
|---|---|-------------------------|---|-----------------------------|---------------------------------------|------------------------|
| Operator<br><b>El Paso Natural Gas Co.</b>  |   |                         | Lease<br><b>San Juan 30-6 Unit (SF-080714A)</b> |                             |                                       | Well No.<br><b>431</b> |
| Unit Letter<br><b>M</b>   | Section<br><b>10</b>                    | Township<br><b>T30N</b> | Range<br><b>R6W</b>                             | County<br><b>Rio Arriba</b> |                                       |                        |
| Actual Footage Location of Well<br><b>740</b> feet from the <b>South</b> line and <b>715</b> feet from the <b>West</b> line |   |                         |   |                             |                                       |                        |
| Ground Level Elev.<br><b>6165</b>   | Producing Formation<br><b>Fruitland</b> |                         | Pool<br><b>Undesignated</b>                     |                             | Dedicated Acreage<br><b>160</b> Acres |                        |

1. Outline the acreage dedicated to the subject well by colored pencil or hatchure marks on the plat below.
2. If more than one lease is dedicated to the well, outline each and identify the ownership thereof (both as to working interest and royalty).
3. If more than one lease of different ownership is dedicated to the well, have the interests of all owners been consolidated by communitization, unitization, force-pooling, etc?

☒ Yes ☐ No If answer is "yes," type of consolidation unitization

If answer is "no," list the owners and tract descriptions which have actually been consolidated. (Use reverse side of this form if necessary.) \_\_\_\_\_

No allowable will be assigned to the well until all interests have been consolidated (by communitization, unitization, forced-pooling, or otherwise) or until a non-standard unit, eliminating such interests, has been approved by the Division.



## CERTIFICATION

I hereby certify that the information contained herein is true and complete to the best of my knowledge and belief.

Name [Signature]  
Position Drilling Clerk  
Company El Paso Natural Gas Co  
Date 4-9-88

I hereby certify that the well location shown on this plat was plotted from field notes of actual surveys made by me or under my supervision, and that the same is true and correct to the best of my knowledge.

Date Surveyed March 25, 1988  
Registered Land Surveyor  
R. Howard Daggert  
Professional Land Surveyor  
Certificate No. 9679

RECEIVED  
APR 15 1988  
OIL CONSERVATION DIV.  
DIST. 3

Note: Location requested  
by the B.L.M  
(Non-Standard)

0 330 660 990 1320 1650 1980 2310 2640 2970 3300 3630 3960 4290 4620 4950 5280 5610 5940 6270 6600

