



DEVIATION REPORT


| | | | | | |
|--|-----------------|------------------|--|----------------|------------|
| Name of Company El Paso Natural Gas Company | | | Address P.O. Box 4289, Farmington, NM 87499 | | |
| Lease San Juan 30-6 Unit | Well No. 464 | Unit Letter G | Section 14 | Township 30 | Range 7 |
| Pool Undesignated Fruitland | | | County San Juan | | |

| <u>Depth (Ft.)</u> | <u>Deviation (Degrees)</u> |
|--------------------|----------------------------|
| 275' | 1/2 |
| 405' | 3/4 |
| 1185' | 1/2 |
| 1772' | 3/4 |
| 2332' | 3/4 |
| 2672' | 1 |
| 2975' | 1 |


 RECEIVED
 07-01-88
 OIL CO. DIV.
 DIST. 3

I, the undersigned, certify that I, acting in my capacity as Petroleum Engineer of El Paso Natural Gas Company, am authorized by said Company to make this report; and that this report was prepared by me or under my supervision and directions and that the facts stated herein are true to the best of my knowledge and belief.



Subscribed and sworn to before me this 28th day of September, 1988.

 Notary Public in and for San Juan County, New Mexico
 My Commission expires August 17, 1992