

FOUR CORNERS DRILLING CO.

P. O. BOX 1067
5651 U.S. HWY. 64
FARMINGTON, NEW MEXICO 87499

TELEPHONE: (505) 326-3371
FAX: (505) 326-3370

July 14, 1994

Columbia Gas Development Corp.
Mr. Randy Bayne
One River, first floor
Houston, TX 77056

RE: Deviation report on the Martinez 4-1,
Section 2, Township 31 N, Range 1 W
Rio Arriba County, New Mexico

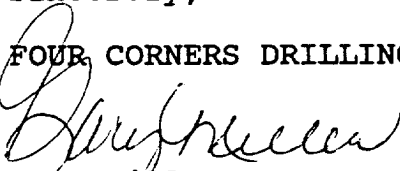
Gentlemen:

Below is the deviation report for your Martinez 4-1 Well.

150'	$\frac{3}{4}^{\circ}$
255'	$\frac{3}{4}^{\circ}$
314'	$\frac{1}{2}^{\circ}$
493'	$\frac{3}{4}^{\circ}$
701'	$2\frac{3}{4}^{\circ}$
825'	$2\frac{3}{4}^{\circ}$
910'	2°
1040'	3°
1132'	$2\frac{1}{2}^{\circ}$
1265'	$2\frac{1}{2}^{\circ}$
1380'	2°
1541'	2°
1729'	$2\frac{3}{4}^{\circ}$
1823'	3°
1918'	$3\frac{1}{4}^{\circ}$
1979'	3°

Sincerely,

FOUR CORNERS DRILLING COMPANY


Gary Miller
Drilling Superintendent

GM/tdd


RECEIVED
JUL 21 1994
OIL CON. DIV.
DIST. 3

July 14, 1994
Martinez 4-1
PAGE 2

Acknowledgement

State of New Mexico)
) s.s.
County of San Juan)


The foregoing instrument was acknowledge before me this 14th day
of July, 1994, by Gary Miller.



Notary Public

My Commission Expires : 8-27-94
(seal)


I certify that the foregoing information is true and correct to the
best of my knowledge.

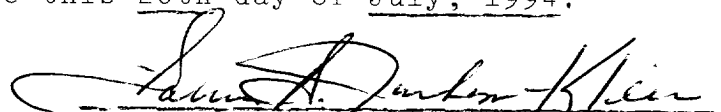

Wendy G. DesOrmeaux
Regulatory Coordinator

STATE OF TEXAS
COUNTY OF HARRIS

On this day personally appeared Wendy G. DesOrmeaux known to me to be
the person whose name is subscribed to the above instrument, who being
duly sworn states that she is authorized to make this report and has
knowledge of facts stated and that said report is true and correct.

Subscribed and sworn to before me this 20th day of July, 1994.




Patricia A. Jackson

My Commission expires: 2-13-97