

OIL CONSERVATION DIVISION

PO Box 2088
Santa Fe, New Mexico 87501RECEIVED
DEC 15 1994OIL CON. DIV.
DIST. 3

Application for Multiple Completion


<u>Operator</u>	<u>County</u>	<u>Date</u>		
Meridian Oil Inc.	Rio Arriba	December 14, 1994		
<u>Address</u>	<u>Lease</u>	<u>Well No.</u>		
PO Box 4289, Farmington, NM 87499	San Juan 30-6 Unit	92A		
<u>Location of Well</u>	<u>Unit</u>	<u>Section</u>	<u>Township</u>	<u>Range</u>
1625'FSL, 790'FEL	I	33	30N	7W

All applications for multiple completion must complete Items 1 and 2 below.

1. The following facts are submitted:

	<u>Upper Zone</u>	<u>Intermediate Zone</u>	<u>Lower Zone</u>
a. Name of Pool & Formation	WC; La Jara Pictured Cliffs		Blanco MV
b. Top and Bottom of Pay Section (perforations)	3134-3170		4120-5591
c. Type Production (Oil or Gas)	Gas		Gas
d. Method of Production (Flowing or Artificial Lift)	Flowing		Flowing
e. Daily Production	412 MCF/D		940 MCF/D
<input type="checkbox"/> Actual <input checked="" type="checkbox"/> Estimated			
Oil - barrels; Gas - Mcf; Water - barrels			
2. The following must be attached:
 - a. Diagrammatic sketch of the Multiple Completion, showing all casing strings, including diameters and setting depths, centralizers and/or turbolizers and location thereof, quantities used and top of cement, perforated intervals, tubing strings, including diameters and setting depth, location and type of packers and side door chokes, and such other information as may be pertinent.
 - b. Plat showing the location of all wells on applicant's lease, all offset wells on offset leases, and the names and addresses of operators of all leases offsetting applicant's lease.
 - c. Electrical log of the well or other acceptable log with tops and bottoms of producing zones and intervals of perforation indicated thereon. (If such log is not available at the time application is filed, it shall be submitted as provided by Rule 112-A.)

I hereby certify that the information above is true and complete to the best of my knowledge and belief.



Regulatory Representative

December 14, 1994

(This space for State Use)

Approved by ORIGINAL SIGNED BY ERNIE BUSH

DEPUTY OIL & GAS INSPECTOR, DIST. #

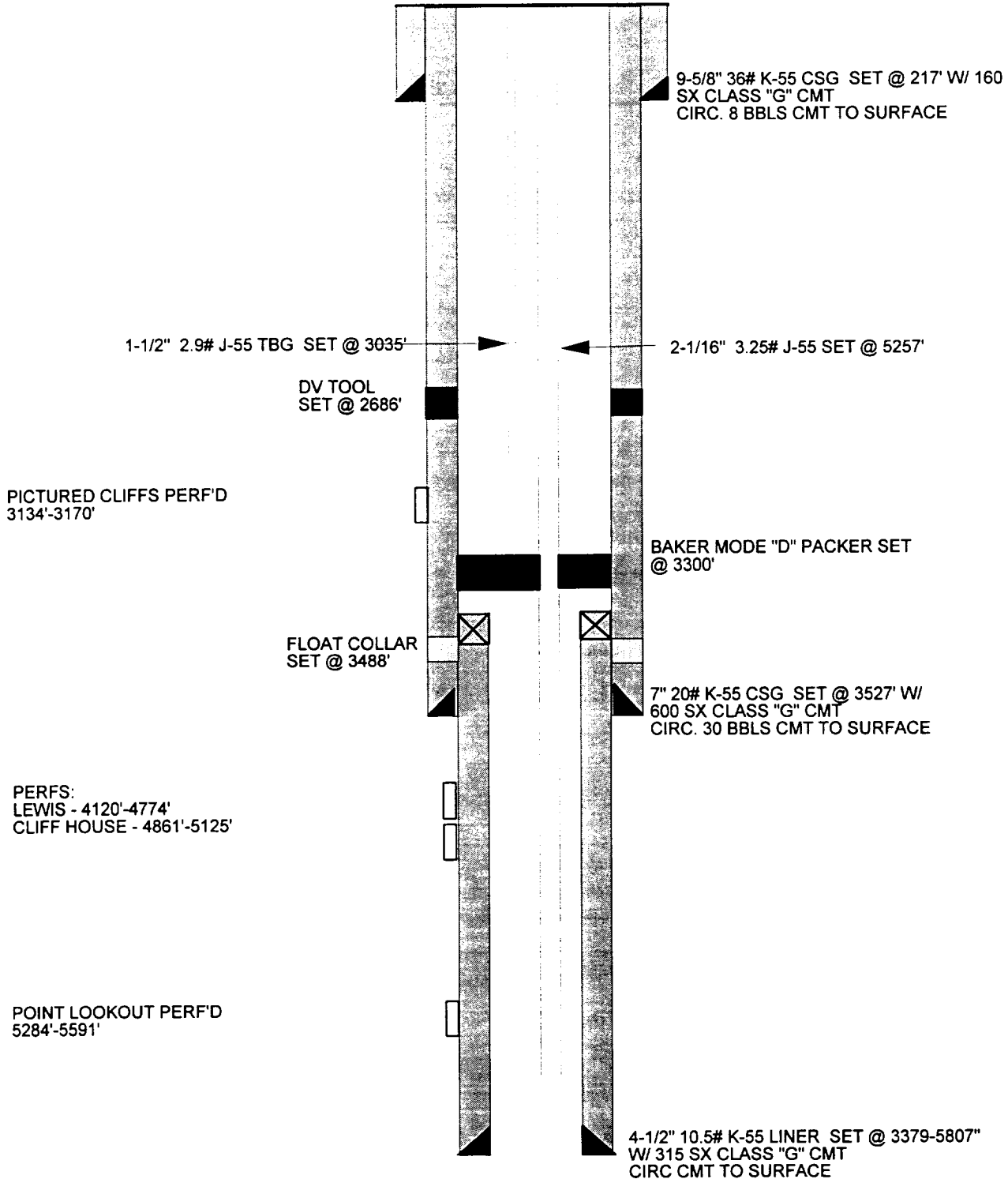
Date

DEC 15 1994

Note: If the proposed multiple completion will result in an unorthodox well location and/or a non-standard proration unit in one or more of the producing zones, then separate application for approval of the same should be filed simultaneously with this application.

SAN JUAN 30-6 #92A

BLANCO MESAVERDE
SECTION 33, T30N, R7W, RIO ARriba COUNTY, NM



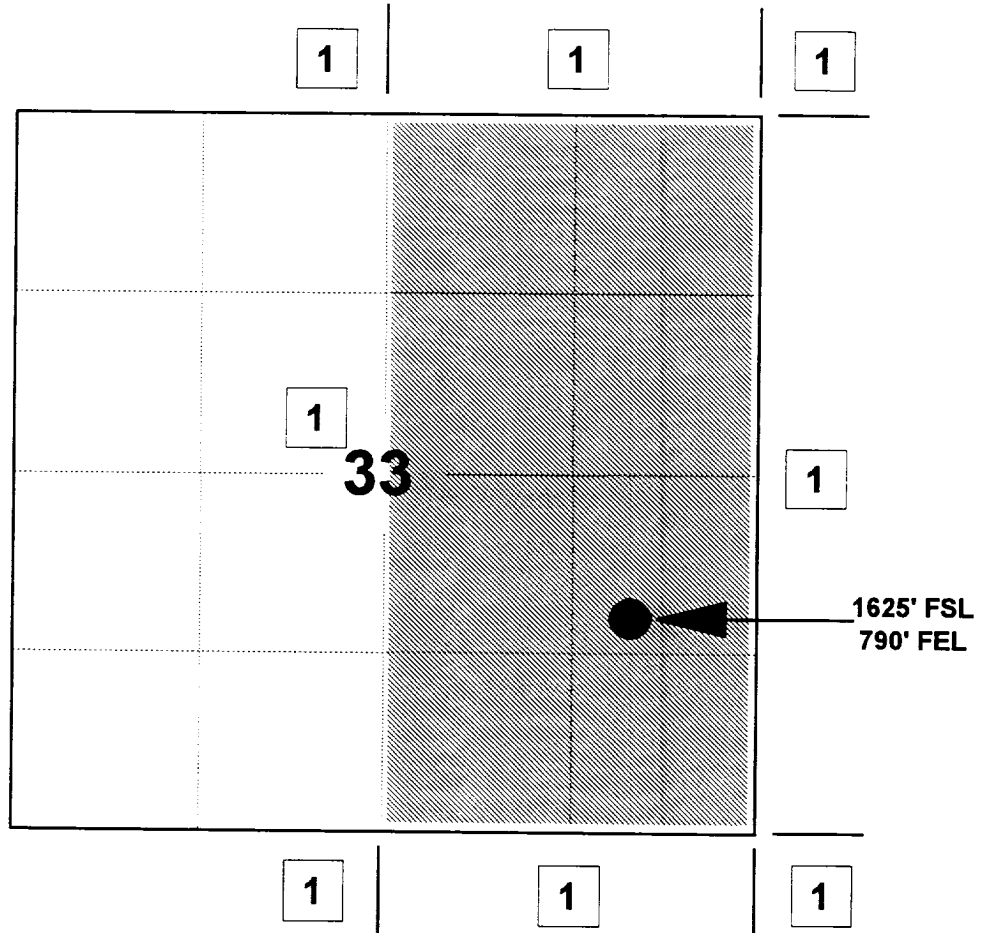
MERIDIAN OIL INC

SAN JUAN 30-6 UNIT #92A

OFFSET OPERATOR \ OWNER PLAT

Mesaverde / Pictured Cliffs Formations Dual Completion Well

Township 30 North, Range 7 West



1) Meridian Oil Inc.
