

OIL CONSERVATION DIVISION

PO Box 2088
Santa Fe, New Mexico 87501RECEIVED
DEC - 4 1997

Application for Multiple Completion

OIL CON. DIV.
DIST. 3

Operator	County	Date
Burlington Resources O&G	Rio Arriba, NM	12-01-97

Address	Lease	Well No.
PO Box 4289, Farmington, NM 87499	San Juan 30-6 Unit	17A


Location of Well	Unit	Section	Township	Range
1465' FSL, 940' FEL	I	18	30N	6W

All applications for multiple completion must complete Items 1 and 2 below.

1. The following facts are submitted:

	<u>Upper Zone</u>	<u>Intermediate Zone</u>	<u>Lower Zone</u>
a. Name of Pool & Formation	Blanco Mesaverde		Basin Dakota
b. Top and Bottom of Pay Section (perforations)	5038-5894		7730-7861
c. Type Production (Oil or Gas)	Gas		Gas
d. Method of Production (Flowing or Artificial Lift)	Flowing		Flowing
e. Daily Production			
<u> </u> Actual			
<u> X </u> Estimated	752 MCFD		3758 MCFD
Oil - barrels; Gas - Mcf; Water - barrels			
2. The following must be attached:
 - a. Diagrammatic sketch of the Multiple Completion, showing all casing strings, including diameters and setting depths, centralizers and/or turbolizers and location thereof, quantities used and top of cement, perforated intervals, tubing strings, including diameters and setting depth, location and type of packers and side door chokes, and such other information as may be pertinent.
 - b. Plat showing the location of all wells on applicant's lease, all offset wells on offset leases, and the names and addresses of operators of all leases offsetting applicant's lease.
 - c. Electrical log of the well or other acceptable log with tops and bottoms of producing zones and intervals of perforation indicated thereon. (If such log is not available at the time application is filed, it shall be submitted as provided by Rule 112-A.)

I hereby certify that the information above is true and complete to the best of my knowledge and belief.



Regulatory Administrator

December 1, 1997

(This space for State Use)

 Approved by ORIGINAL SIGNED BY ERNIE BUSH DEPUTY OIL & GAS INSPECTOR, DIST. #3 DEC - 4 1997

Note: If the proposed multiple completion will result in an unorthodox well location and/or a non-standard proration unit in one or more of the producing zones, then separate application for approval of the same should be filed simultaneously with this application.

San Juan 30-6 Unit #17A

Blanco Mesaverde / Basin Dakota

Unit E, Section 18, T30N, R6W

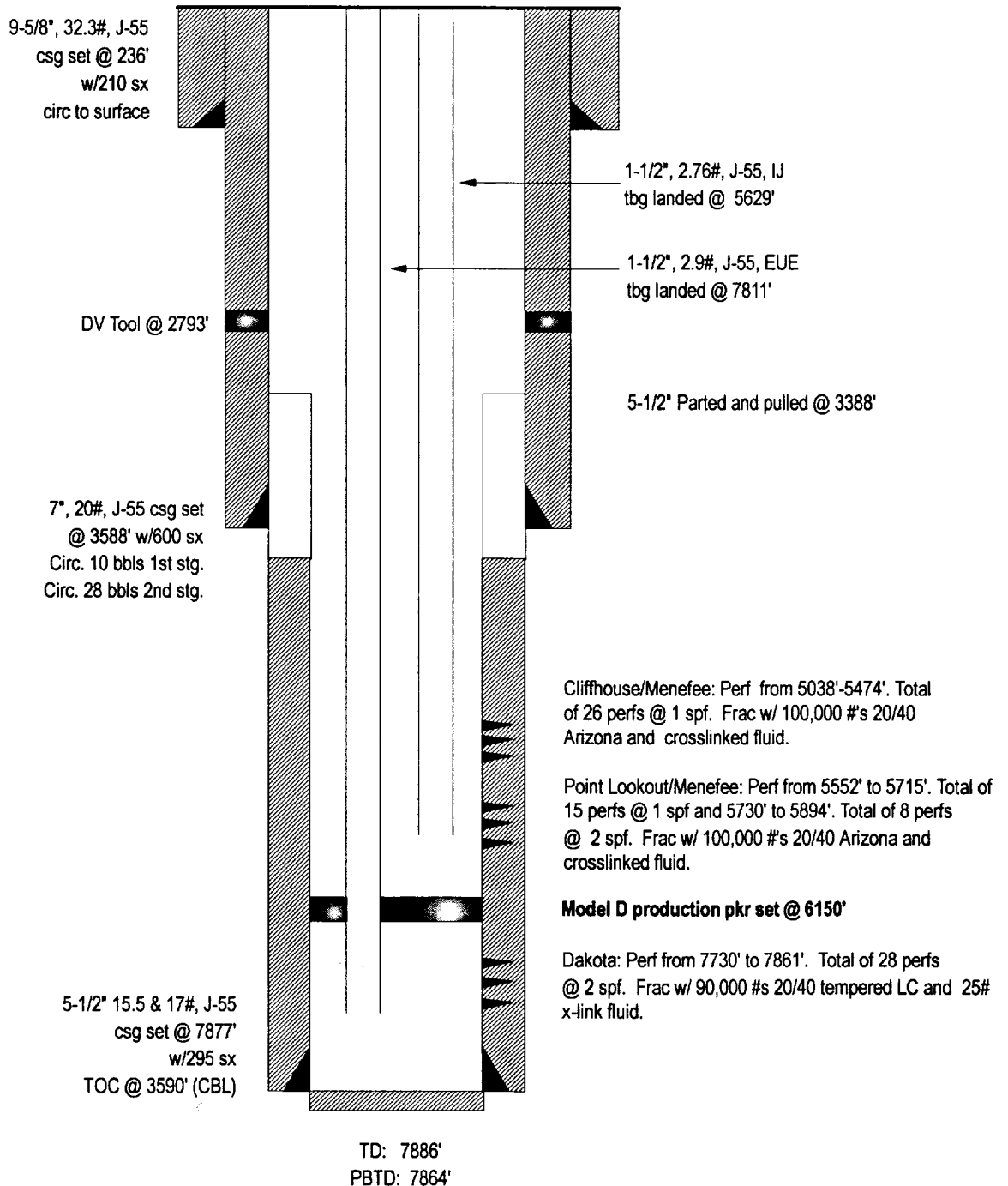
Rio Arriba County, NM

Elevation: 6424' GL, 6436' KB

LAT: 36 48.15' / LONG: 107° 30.10'

date spud: 09-25-97

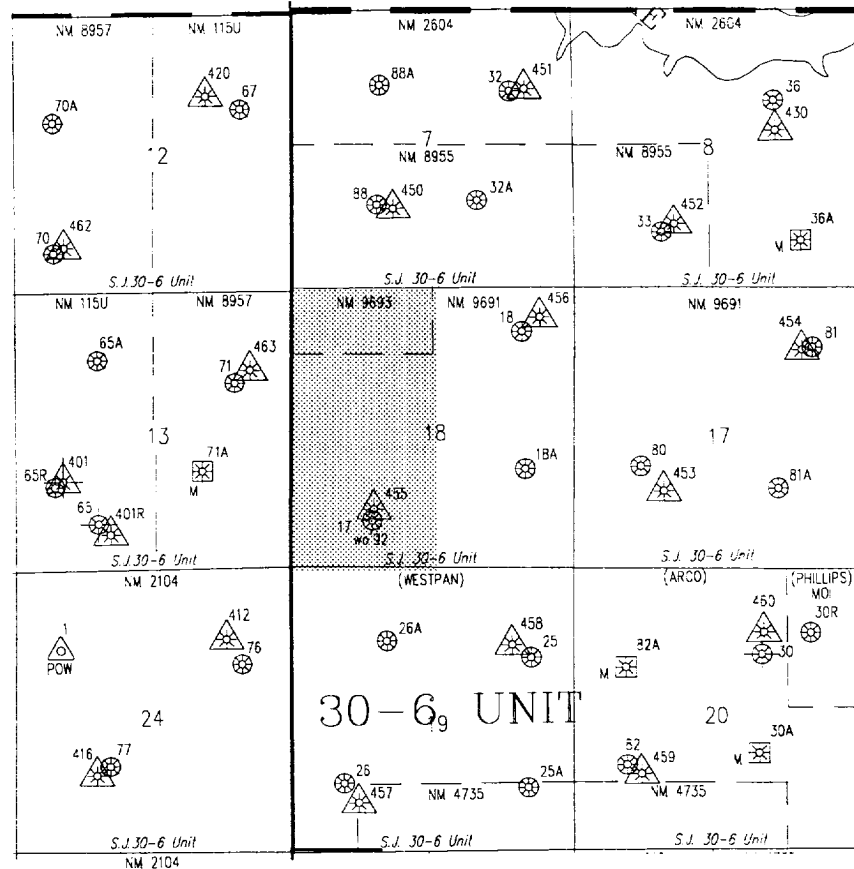
date completed: 11-20-97



Burlington Resources Oil and Gas Company

San Juan 30-6 Unit 17A Offset Operator / Owner Plat

Mesaverde/Dakota Formations - Dual Completion
Township 30 North, Range 6 West
1465' FNL, 940' FWL



R6W

- 1) All acreage committed to the San Juan 30-6 Unit which is operated by Burlington Resources Oil and Gas Company.