

CONFIDENTIAL

Form 3160-5  
(JUNE 1990)

UNITED STATES  
DEPARTMENT OF THE INTERIOR  
BUREAU OF LAND MANAGEMENT

SUNDRY NOTICES AND REPORTS ON WELLS

Do not use this form for proposals to drill or to deepen or reentry to a different reservoir.  
Use "APPLICATION FOR PERMIT --" for such proposals.

FORM APPROVED  
Budget Bureau No. 1004-0135  
Expires March 31, 1993

5. Lease Designation and Serial No.  
JIC460

6. If Indian, Allottee or Tribe Name

Jicarilla Apache

7. If Unit or CA, Agreement Designation

N/A

8. Well Name and No.

Jicarilla 460-16 No. 1

9. Well API No.

30-039-25760

10. Field and Pool, or Exploratory Area

E. Blanco, Pictured Cliffs

11. County or Parish, State

Rio Arriba County, New Mexico

SUBMIT IN TRIPLICATE

1. Type of Well

☐ Oil Well ☒ Gas Well ☐ Other:

2. Name of Operator

Mallon Oil Company

3. Address and Telephone No

P.O. Box 3256, Carlsbad, NM 88220 (505) 885-4596

4. Location of Well (Footage, Sec., T., R., M., or Survey Description)

1850' FNL and 690' FWL (SW NW) Unit E  
Sec. 16, T30N-R3W

12. CHECK APPROPRIATE BOX(S) TO INDICATE NATURE OF NOTICE, REPORT, OR OTHER DATA

TYPE OF SUBMISSION

- ☒ Notice of Intent  
☐ Subsequent Report  
☐ Final Abandonment Notice

TYPE OF ACTION

- ☐ Abandonment ☒ Change of Plans  
☐ Recompletion ☐ New Construction  
☐ Plugging Back ☐ Non-Routine Fracturing  
☐ Casing Repair ☐ Water Shut-Off  
☐ Altering Casing ☐ Conversion to Injection  
☐ Other: Change of Operator ☐ Dispose Water

(Note: Report results of multiple completion on Well  
Completion or Recompletion Report and Log form.)

13. Describe Proposed or Completed Operations (Clearly state all pertinent details, and give pertinent dates, including estimated date of starting any proposed work. If well is directionally drilled, give subsurface locations and measured and true vertical depths for all markers and zones pertinent to this zone.)\*

Mallon Oil Company proposes to change surface program to 12-1/4" hole and run, 8-5/8" x 24 lb casing and cement to surface, drill 7-7/8" hole to total depth and run 5-1/2" x 15.50 lb casing and cement to 200' inside surface casing.

RECEIVED  
FEB 25 1998  
OIL CON. DIV.  
DIST. 3

14. I hereby certify that the foregoing is true and correct

Signed

Christy Serrano  
Christy Serrano

Title

Secretary

Date

02/06/98

(THIS SPACE FOR FEDERAL OR STATE OFFICE USE)

Lands and Mineral Resources

Approved By

Daniel R. Smith

Title

Date

FEB 23 1998


Conditions of approval, if any:

Cement 5 1/2" casing to surface.

Title 18 U. S. C. Section 1001, makes it a crime for any person knowingly and willfully to make any department or agency of the United States any false, fictitious or fraudulent statements or representations as to any matter within its jurisdiction.

\*See Instruction on Reverse Side

CONFIDENTIAL



**LTR**



**Job separation sheet**

# Big A Well Service

5651 U.S. Hwy. 64

P.O. Box 900

Farmington, NM 87499

Telephone: (505) 326-3371 \* Fax (505) 326-3370

March 3, 1998

Mallon Oil Co.  
Attn: Don Erickson  
999 18th Street, Suite 1700  
Denver, CO 8020

RECEIVED  
MAR - 9 1998  
OIL CON. DIV.  
DIST. 3

RE: **Deviation report on the Jicarilla 460-16 #1**  
**Section 16, Township 30N, Range 3W**  
**Rio Arriba, New Mexico**

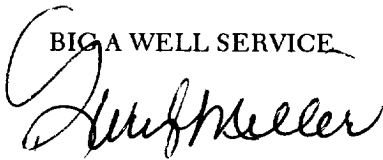
Mr. Erickson:

Below is the deviation report for your Jicarilla 460-16 #1

241	3/4°
505	1/4°
1005	3/4°
1506	1°
2004	1/4°
2498	1 1/4°
2999	2°
3154	2°
3373	1 1/4°
3840	1 1/4°

Sincerely,

BIG A WELL SERVICE



Gary Miller  
Assistant Drilling Superintendent


GM/nw

March 3, 1998  
Jicarilla 460-16 #1  
PAGE 2

**Acknowledgement**

State of New Mexico                    )  
  ) s.s.  
County of San Juan                    )

The foregoing instrument was acknowledged before me this 3rd day of March, 1998, by Gary Miller.

  
\_\_\_\_\_  
Notary Public

My Commission Expires : 08/27/98  
(seal)