

DISTRICT I  
P.O. Box 1980, Hobbs, NM 88241-1980  
DISTRICT II  
P.O. Drawer DD, Artesia, NM 88211-0719  
DISTRICT III  
1000 Rio Brazos Rd, Aztec, NM 87410

State of New Mexico  
Energy, Minerals and Natural Resources Department  
OIL CONSERVATION DIVISION  
2040 Pacheco St.  
Santa Fe, NM 87505

Form C-107  
Revised 4-1-91

Filing Instructions  
Bottom of Page

## APPLICATION FOR MULTIPLE COMPLETION

Operator	Address		
<b>Mallon Oil Company</b>	<b>P.O. Box 2797 Durango, Colorado 81302</b>		
Lease	Well No.	Unit Ltr. - Sec - Twp - Rge	County
<b>Jicarilla 464-29</b>	<b>No. 9</b>	<b>G-29-30N-03W</b>	<b>Rio Arriba County</b>

All applicants for multiple completion must complete Items 1 and 2 below.

1. The following facts are submitted:	Upper Zone	Intermediate Zone	Lower Zone
a. Name of Pool and Formation	<b>Cabresto Canyon; San Jose Ext.</b>		<b>Cabresto Canyon; Ojo Alamo Ext.</b>
b. Top and Bottom of Pay Section (Perforations)	<b>1554' - 1732'</b>		<b>3185' - 3216'</b>
c. Type of production (Oil or Gas)	<b>Gas</b>		<b>Gas</b>
d. Method of Production (Flowing or Artificial Lift)	<b>Flowing</b>		<b>Flowing</b>
e. Daily Production <input checked="" type="checkbox"/> Actual <input type="checkbox"/> Estimated Oil Bbls. Gas MCF Water Bbls.	<b>BO 0 BW 50 MCFD 611</b>		<b>BO 0 BW 80 MCFD 1555</b>

2. The following must be attached:
- Diagrammatic Sketch of the Multiple Completion, showing all casing strings, including diameters and setting depths, centralizers and/or turbolizers and location thereof, quantities used and top of cement, perforated intervals, tubing strings, including diameters and setting depth, location and type of packers and side door chokes, and such other information as may be pertinent.
  - Plat showing the location of all wells on applicant's lease, all offset wells on offset leases, and the names and addresses of operators of all leases offsetting applicant's lease.
  - Electrical log of the well or other acceptable log with tops and bottoms of producing zones and intervals of perforation indicated thereon. (If such log is not available at the time application is filed it shall be submitted as provided by Rule 112-A.)

### OPERATOR:

I hereby certify above information is true and complete to best of my knowledge, and belief.

Signature Christy Serrano  
Printed Name & Title Christy Serrano, Production Secretary  
Date 1-6-99 Telephone 970-382-9100

### OIL CONSERVATION DIVISION

Approved by: [Signature]  
SUPERVISOR DISTRICT #3  
Title: \_\_\_\_\_  
Date: JAN 8 1998

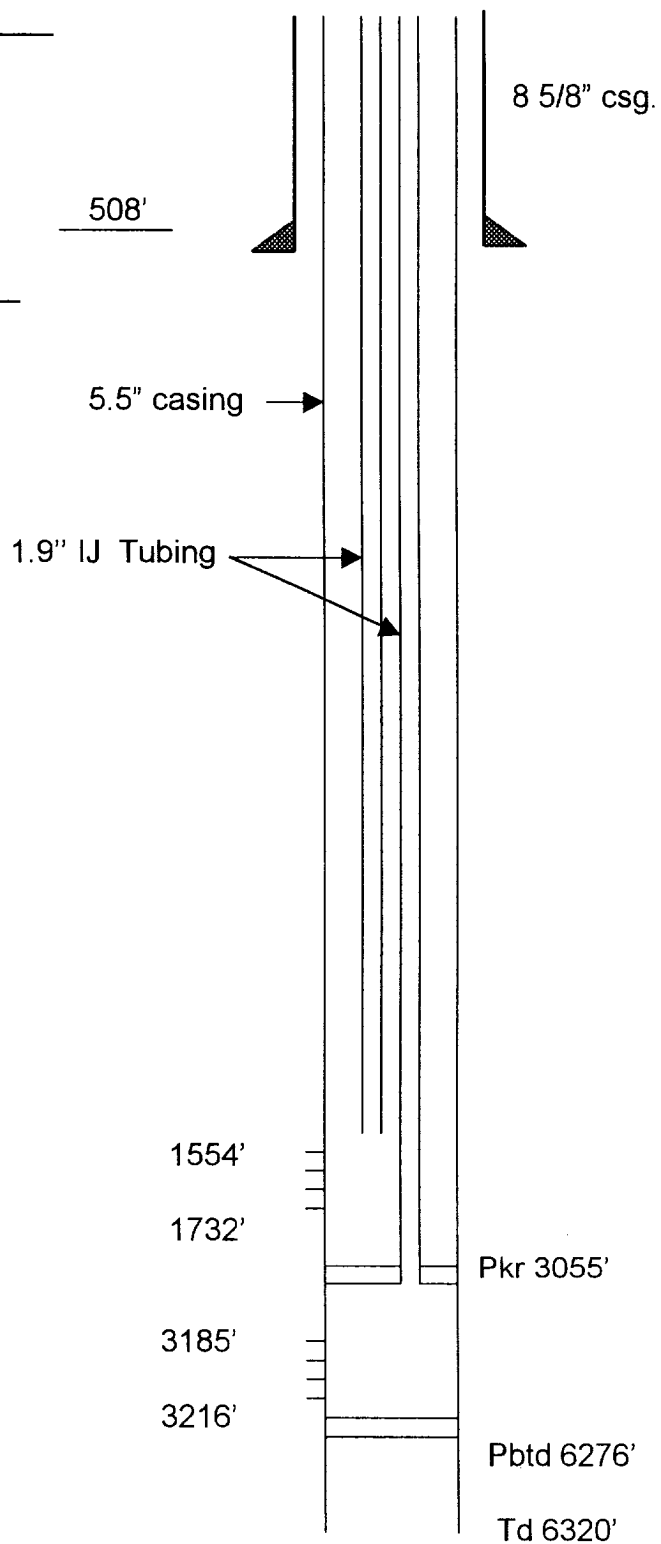
NOTE: If the proposed multiple completion will result in an unorthodox well location and/or a non-standard proration unit in one or more of the producing zones, then separate application for approval of the same should be filed simultaneously with this application.

### FILING INSTRUCTIONS:

- District Approval** - See rule 112-A-B - Submit 4 copies of Form C-107 with attachments to appropriate district office.
- Division Director Administrative Approval** - See Rule 112-C - Submit 2 copies of Form C-107 with attachments to Division office in Santa Fe and 2 copies of Form C-107 with attachments to appropriate district office.
- Multiple completions not qualifying for District or Division Director approval** may be set for hearing as outlined in Rule 112-A-E.

WELL NAME: JICARILLA 464-29 NO. 9  
FIELD: EAST BLANCO  
LEGAL: SEC 29 TN 30 RW 03  
PRODUCING INTERVAL: 1554'-1732'  
3185'-3216'

NOTES: San Jose perfs 1554'-1732'  
Ojo Alamo perfs 3185'-3216'



OIL CONSERVATION DIVISION

P.O. Box 2088  
Santa Fe, NM 87504-2088

☐ AMENDED REPORT

WELL LOCATION AND ACREAGE DEDICATION PLAT

API Number <b>30-039-25765</b>		Pool Code <b>96822</b>	Pool Name <b>Cabresto Canyon; San Jose Ext.</b>
Property Code	Property Name <b>JICARILLA 464-29</b>		Well Number <b>9</b>
DGRM No. <b>013925</b>	Operator Name <b>MALLON OIL CO.</b>		Elevation <b>7151'</b>

10 Surface Location

UL or lot no.	Section <b>29</b>	Township <b>30-N</b>	Range <b>3-W</b>	Lot Idn	Feet from the <b>2430</b>	North/South line <b>NORTH</b>	Feet from the <b>2405</b>	East/West line <b>EAST</b>	County <b>RIO ARRIBA</b>
---------------	----------------------	-------------------------	---------------------	---------	------------------------------	----------------------------------	------------------------------	-------------------------------	-----------------------------

11 Bottom Hole Location if Different From Surface

UL or lot no.	Section	Township	Range	Lot Idn	Feet from the	North/South line	Feet from the	East/West line	County
---------------	---------	----------	-------	---------	---------------	------------------	---------------	----------------	--------

Dedicated Acres <b>160</b>	Joint or Infill	Consolidation Code	Order No.
-------------------------------	-----------------	--------------------	-----------

NO ALLOWABLE WILL BE ASSIGNED TO THIS COMPLETION UNTIL ALL INTERESTS HAVE BEEN CONSOLIDATED  
OR A NON-STANDARD UNIT HAS BEEN APPROVED BY THE DIVISION

<b>RECEIVED</b> JAN - 8 1998 OIL CON. DIV. DIST. 3	16		17 OPERATOR CERTIFICATION I hereby certify that the information contained herein is true and complete to the best of my knowledge and belief.  Signature <u>Terry Lindeman</u> Printed Name <u>Terry Lindeman</u> Title <u>Production Superintendent</u> Date <u>10/15/97</u>	
	2430'		2405'	
	18 SURVEYOR CERTIFICATION I hereby certify that the well location shown on this plat was plotted from field notes of actual surveys made by me or under my supervision, and that the same is true and correct to the best of my belief.  Date of Survey <u>10-15-97</u> Signature and Seal of Professional Surveyor: <u>ROY A. RUSH</u> 8894 Certificate Number			

Exhibit A

☐ AMENDED REPORT

WELL LOCATION AND ACREAGE DEDICATION PLAT

*API Number <b>30-039-25765</b>		*Pool Code <b>96538</b>	*Pool Name <b>Cabresto Canyon; Ojo Alamo Ext.</b>
*Property Code	*Property Name <b>JICARILLA 464-29</b>		*Well Number <b>9</b>
*OGRD No. <b>013925</b>	*Operator Name <b>MALLON OIL CO.</b>		*Elevation <b>7151'</b>

<sup>10</sup> Surface Location

UL or lot no.	Section <b>29</b>	Township <b>30-N</b>	Range <b>3-W</b>	Lot Idn	Feet from the <b>2430</b>	North/South line <b>NORTH</b>	Feet from the <b>2405</b>	East/West line <b>EAST</b>	County <b>RIO ARRIBA</b>
---------------	----------------------	-------------------------	---------------------	---------	------------------------------	----------------------------------	------------------------------	-------------------------------	-----------------------------

<sup>11</sup> Bottom Hole Location If Different From Surface

UL or lot no.	Section	Township	Range	Lot Idn	Feet from the	North/South line	Feet from the	East/West line	County
---------------	---------	----------	-------	---------	---------------	------------------	---------------	----------------	--------

*Dedicated Acres <b>160</b>	*Joint or Infill	*Consolidation Code	*Order No.
--------------------------------	------------------	---------------------	------------

NO ALLOWABLE WILL BE ASSIGNED TO THIS COMPLETION UNTIL ALL INTERESTS HAVE BEEN CONSOLIDATED OR A NON-STANDARD UNIT HAS BEEN APPROVED BY THE DIVISION



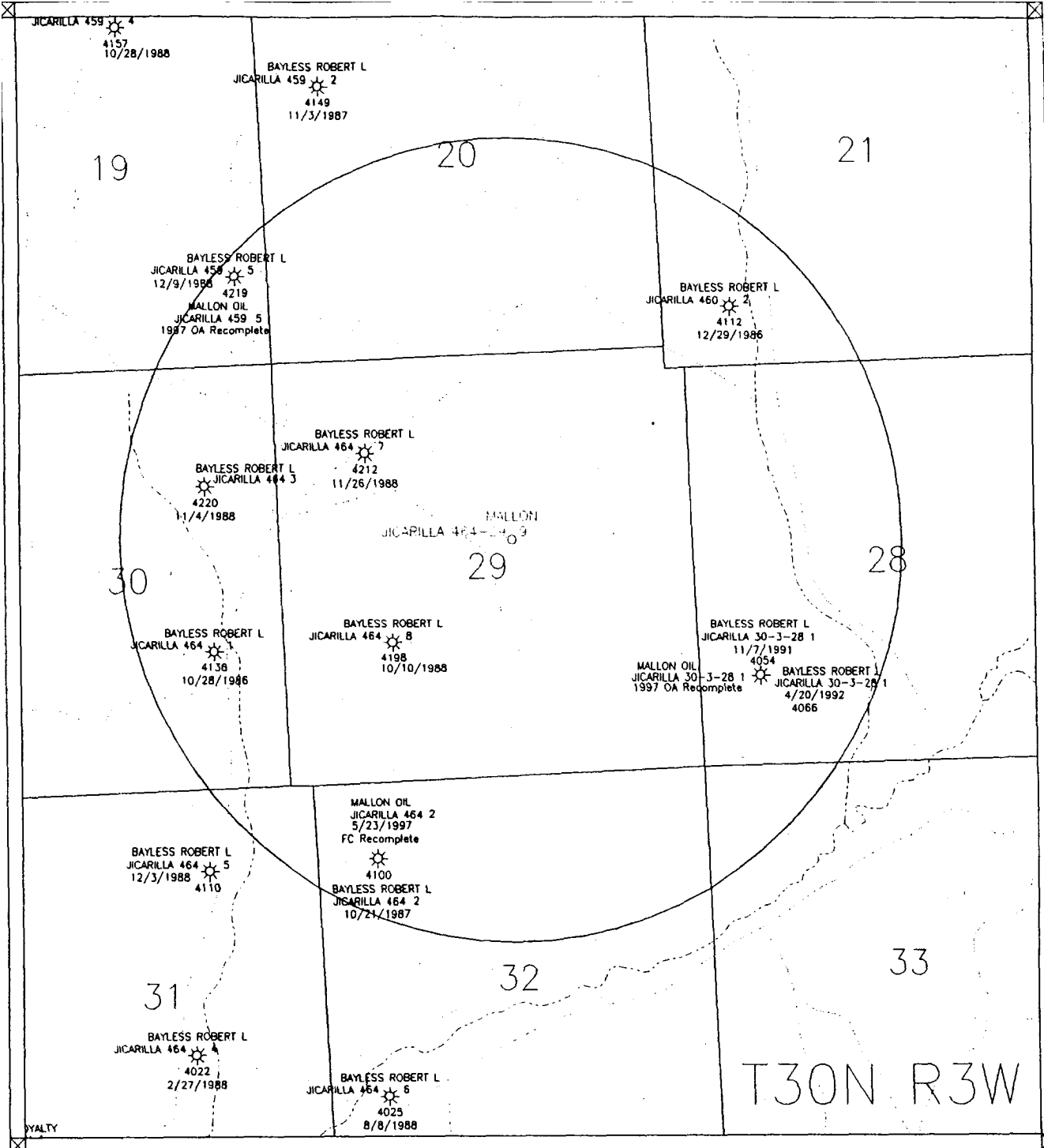
<b>18</b>		<b>2430'</b>		<b>2405'</b>	<b><sup>17</sup> OPERATOR CERTIFICATION</b> I hereby certify that the information contained herein is true and complete to the best of my knowledge and belief.   Signature <b>Terry Lindeman</b> Printed Name <b>Production Superintendent</b> Title <b>10/15/97</b> Date
					<b><sup>18</sup> SURVEYOR CERTIFICATION</b> I hereby certify that the well location shown on this plat was plotted from field notes of actual surveys made by me or under my supervision, and that the same is true and correct to the best of my belief.  <b>10-7</b> Date of Survey  Signature and Seal of Professional Surveyor: <b>8894</b> Certificate Number

Exhibit A





MALLON OIL COMPANY

One Mile Radius Map  
Jicarilla 464-29 #9  
Rio Arriba, New Mexico

T30N R3W Sec. 29

2430 FNL 2405 FEL

10/8/97

Exhibit C