


**Scale 1:240 (5"=100') Imperial**

**Region:**  
**Drilling Completed:** 4/1/00

Printed by MUD LOG from WellSight Systems Inc. 1-800-447-1534 [www.wellsight.com](http://www.wellsight.com)

## OPERATOR



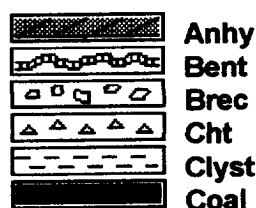
**Company:** Phillips Petroleum Co.  
**Address:** 5525 Highway 64, NBU 3004  
Farmington, NM 87401



## GEOLOGIST

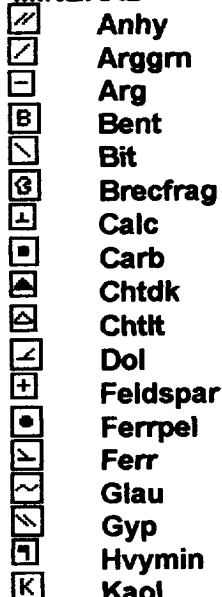
**Name:** Dan Wyckoff, Steve Amstutz  
**Company:** Softrock Geological Services  
**Address:** 591 CR 233  
Durango, CO 81301  
(970) 247-8868 247-5108 fax

## ROCK TYPES



## ACCESSORIES

## MINERAL



Marl  
Minxi  
Nodule  
Phos  
Pyr  
Salt  
Sandy  
Silt  
Sil  
Sulphur  
Tuff  
SIL  
Algae  
Amph  
Belm  
Bioclst  
Brach  
Bryozoa  
Cephal


**FOSSIL**

Algae  
Amph  
Belm  
Bioclst  
Brach  
Bryozoa  
Cephal



**Coral**  
**Crin**  
**Echin**  
**Fish**  
**Foram**  
**Fossil**  
**Gastro**  
**Oolite**  
**Ostra**  
**Pelec**  
**Pellet**  
**Pisolite**  
**Plant**  
**Strom**  
**NGER**  
**Anhy**  
**Arg**  
**Bent**  
**Coal**

**STRINGER**



**Anhy**  
**Arg**  
**Bent**  
**Coal**



**Dol  
Gyp  
Ls  
Mrst  
Sltstrg  
Ssstg  
TUFF  
Boundst  
Chalky  
Cryxln  
Earthy  
Finexln  
Grainst  
Lithogr  
Microxln  
Mudst  
Packst  
Wackest**

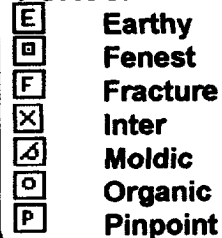
## TEXTURE



**Boundst  
Chalky  
Cryxln  
Earthy  
Finexln  
Grainst  
Lithogr  
Microxln  
Mudst  
Packst  
Wackest**

## OTHER SYMBOLS

**POROSITY TYPE**



## Vuggy

## **SORTING**



Well  
Moderate  
Poor  
ENDING  
Rounded  
Subrmd

## ROUNDING



### Rounded Subrmd



**Subang  
Angular  
SHOWS  
Even  
Spotted  
Ques  
Dead**

## INTERVALS



None  
Core  
Dst  
NTS  
Rft  
Sidewall

