

UNITED STATES
DEPARTMENT OF THE INTERIOR
BUREAU OF LAND MANAGEMENT

~~CONFIDENTIAL~~

FORM APPROVED
Budget Bureau No. 1004-0135
Expires March 31, 1993

SUNDRY NOTICES AND REPORTS ON WELLS

Do not use this form for proposals to drill or to deepen or reentry to a different reservoir.
Use "APPLICATION FOR PERMIT --" for such proposals.

SUBMIT IN TRIPLICATE


1. Type of Well <input type="checkbox"/> Oil Well <input checked="" type="checkbox"/> Gas Well <input type="checkbox"/> Other:	5. Lease Designation and Serial No. Jic 458
2. Name of Operator Mallon Oil Company	6. If Indian, Allote or Tribe Name Jicarilla Apache Tribe
3. Address and Telephone No. P.O. Box 2797 Durango, CO 81302 (970)382-9100	7. If Unit or CA, Agreement Designation N/A
4. Location of Well (Footage, Sec., T., R., M., or Survey Description) 1450' FSL and 1350' FWL (NE SW) Unit K Sec. 8, T30N-R03W	8. Well Name and No. Jicarilla 458-8 SJ No. 9
	9. Well API No. 30-039-26233
	10. Field and Pool, or Exploratory Area Cabresto Canyon, San Jose Ext.
	11. County or Parish, State Rio Arriba, New Mexico

12. CHECK APPROPRIATE BOX(S) TO INDICATE NATURE OF NOTICE, REPORT, OR OTHER DATA	
TYPE OF SUBMISSION	TYPE OF ACTION
<input type="checkbox"/> Notice of Intent	<input type="checkbox"/> Abandonment
<input checked="" type="checkbox"/> Subsequent Report	<input type="checkbox"/> Recompletion
<input type="checkbox"/> Final Abandonment Notice	<input type="checkbox"/> Plugging Back
	<input type="checkbox"/> Casing Repair
	<input type="checkbox"/> Altering Casing
	<input checked="" type="checkbox"/> Other: Spud Sundry
	<input type="checkbox"/> Change of Plans
	<input type="checkbox"/> New Construction
	<input type="checkbox"/> Non-Routine Fracturing
	<input type="checkbox"/> Water Shut-Off
	<input type="checkbox"/> Conversion to Injection
	<input type="checkbox"/> Dispose Water

(Note: Report results of multiple completion on Well Completion or Recompletion Report and Log form.)

13. Describe Proposed or Completed Operations (Clearly state all pertinent details, and give pertinent dates, including estimated date of starting any proposed work. If well is directionally drilled, give subsurface locations and measured and true vertical depths for all markers and zones pertinent to this zone.)*

Mallon Oil Company spud the aboce referenced well on December 16, 1999. Drilled 12-1/4" hole, 8-5/8" x 24 lb/ft surface casing was set at 213'. Cemented 130 sxs Type 3 cmt, circulated 30 sxs to surface.



14. I hereby certify that the foregoing is true and correct

Signed Christy Serrano Title Production Clerk Date 1-11-00


(LEAVE SPACE FOR FEDERAL OR STATE OFFICE USE)

Approved By Patricia M. Haskin Title Lands and Mineral Resources Date 1-21-00
Conditions of approval, if any:

Title 18 U. S. C. Section 1001, makes it a crime for any person knowingly and willfully to make any department or agency of the United States any false, fictitious or fraudulent statements or representations as to any matter within its jurisdiction.

*See Instruction on Reverse Side

~~CONFIDENTIAL~~



LTR



Job separation sheet

UNITED STATES
DEPARTMENT OF THE INTERIOR
BUREAU OF LAND MANAGEMENT

CONFIDENTIAL

FORM APPROVED
Budget Bureau No. 1004-0135
Expires March 31, 1993

SUNDRY NOTICES AND REPORTS ON WELLS

Do not use this form for proposals to drill or to deepen or reentry to a different reservoir.
Use "APPLICATION FOR PERMIT --" for such proposals.

SUBMIT IN TRIPLICATE

1. Type of Well <input type="checkbox"/> Oil Well <input checked="" type="checkbox"/> Gas Well <input type="checkbox"/> Other:		5. Lease Designation and Serial No. Jic 458
2. Name of Operator Mallon Oil Company		6. If Indian, Aliote or Tribe Name Jicarilla Apache Tribe
3. Address and Telephone No. P.O. Box 2797 Durango, CO 81302 (970)382-9100		7. If Unit or CA, Agreement Designation N/A
4. Location of Well (Footage, Sec., T., R., M., or Survey Description) 1450' FSL and 1350' FWL (NE SW) Unit K Sec. 8, T30N-R03W		8. Well Name and No. Jicarilla 458-8 SJ No. 9
		9. Well API No. 30-039-26233
		10. Field and Pool, or Exploratory Area Cabresto Canyon; San Jose Ext.
		11. County or Parish, State Rio Arriba, New Mexico

CHECK APPROPRIATE BOX(S) TO INDICATE NATURE OF NOTICE, REPORT, OR OTHER DATA


TYPE OF SUBMISSION	TYPE OF ACTION
<input type="checkbox"/> Notice of Intent	<input type="checkbox"/> Abandonment
<input checked="" type="checkbox"/> Subsequent Report	<input type="checkbox"/> Recompletion
<input type="checkbox"/> Final Abandonment Notice	<input type="checkbox"/> Plugging Back
	<input type="checkbox"/> Casing Repair
	<input type="checkbox"/> Altering Casing
	<input checked="" type="checkbox"/> Other: Spud Sundry
	<input type="checkbox"/> Change of Plans
	<input type="checkbox"/> New Construction
	<input type="checkbox"/> Non-Routine Fracturing
	<input type="checkbox"/> Water Shut-Off
	<input type="checkbox"/> Conversion to Injection
	<input type="checkbox"/> Dispose Water

(Note: Report results of multiple completion on Well Completion or Recompletion Report and Log form.)

13. Describe Proposed or Completed Operations (Clearly state all pertinent details, and give pertinent dates, including estimated date of starting any proposed work. If well is directionally drilled, give subsurface locations and measured and true vertical depths for all markers and zones pertinent to this zone.)*

Mallon Oil Company ran 4-1/2" x 11.6 lb/ft production casing set at 1835. Cemented with 400 sxs of cmt, circ 18 sxs to surface.

Pressure test casing on December 30, 1999 to 1000 psi.



14. I hereby certify that the foregoing is true and correct

Signed Christy Serrano Title Production Clerk Date 1-11-00

(THIS SPACE FOR FEDERAL OR STATE OFFICE USE)

Approved By Patricia M. Hester Title Lands and Mineral Resources Date 1-21-00
Conditions of approval, if any:

Title 18 U. S. C. Section 1001, makes it a crime for any person knowingly and willfully to make any department or agency of the United States any false, fictitious or fraudulent statements or representations as to any matter within its jurisdiction.

*See Instruction on Reverse Side

CONFIDENTIAL