


(SUBMIT IN TRIPLICATE)

UNITED STATES  
DEPARTMENT OF THE INTERIOR  
GEOLOGICAL SURVEY

Indian Agency \_\_\_\_\_

Allottee \_\_\_\_\_

Lease No. **14-28-603-2100**



SUNDRY NOTICES AND REPORTS ON WELLS

NOTICE OF INTENTION TO DRILL	<input checked="" type="checkbox"/>	SUBSEQUENT REPORT OF WATER SHUT-OFF	
NOTICE OF INTENTION TO CHANGE PLANS		SUBSEQUENT REPORT OF SHOOTING OR ACIDIZING	
NOTICE OF INTENTION TO TEST WATER SHUT-OFF		SUBSEQUENT REPORT OF ALTERING CASING	
NOTICE OF INTENTION TO REDRILL OR REPAIR WELL		SUBSEQUENT REPORT OF REDRILLING OR REPAIR	
NOTICE OF INTENTION TO SHOOT OR ACIDIZE		SUBSEQUENT REPORT OF ABANDONMENT	
NOTICE OF INTENTION TO PULL OR ALTER CASING		SUPPLEMENTARY WELL HISTORY	
NOTICE OF INTENTION TO ABANDON WELL			

(INDICATE ABOVE BY CHECK MARK NATURE OF REPORT, NOTICE, OR OTHER DATA)

**April 5,** 19**60**

Well No. **1 Navajo** is located **733** ft. from **S** line and **660** ft. from **W** line of sec. **31**  
**SW SW Sec. 31** (1/4 Sec. and Sec. No.) **29N** **14W** **RMPT**  
**Wildcat** (Field) **San Juan** (County or Subdivision) **New Mexico** (State or Territory)

The elevation of the **ground** **derrick floor** above sea level is **3332.6** ft.

DETAILS OF WORK

(State names of and expected depths to objective sands; show sizes, weights, and lengths of proposed casings; indicate mudding jobs, cementing points, and all other important proposed work)


**To set approximately 130' of 8-1/8" ext. cas.**

**To test the Dakota formation at approximately 6100'**

I understand that this plan of work must receive approval in writing by the Geological Survey before operations may be commenced.

Company **Devco Oil Company**  
Address **1020 Wildcat Savings Bldg.**  
**Denver 2, Colorado**  
By **Paul Messinger**  
Title **Exploration Manager**

L  
P



NEW MEXICO OIL CONSERVATION COMMISSION  
Well Location and Acreage Dedication Plat

Section A.

Date April 22, 1960

Operator Davis Oil Company Lease Navajo-Amarillo  
Well No. 1 Unit Letter M Section 31 Township 29N Range 14W NMPM  
Located 660 Feet From West Line, 735 Feet From South Line  
County San Juan G. L. Elevation 5552.0 Dedicated Acreage 320.00 Acres  
Name of Producing Formation Dakota Pool \_\_\_\_\_

1. Is the Operator the only owner\* in the dedicated acreage outlined on the plat below?  
Yes \_\_\_\_\_ No X.
2. If the answer to question one is "no," have the interests of all the owners been consolidated by communitization agreement or otherwise? Yes \_\_\_\_\_ No X. If answer is "yes," Type of Consolidation \_\_\_\_\_
3. If the answer to question two is "no," list all the owners and their respective interests below:

Owner

Land Description

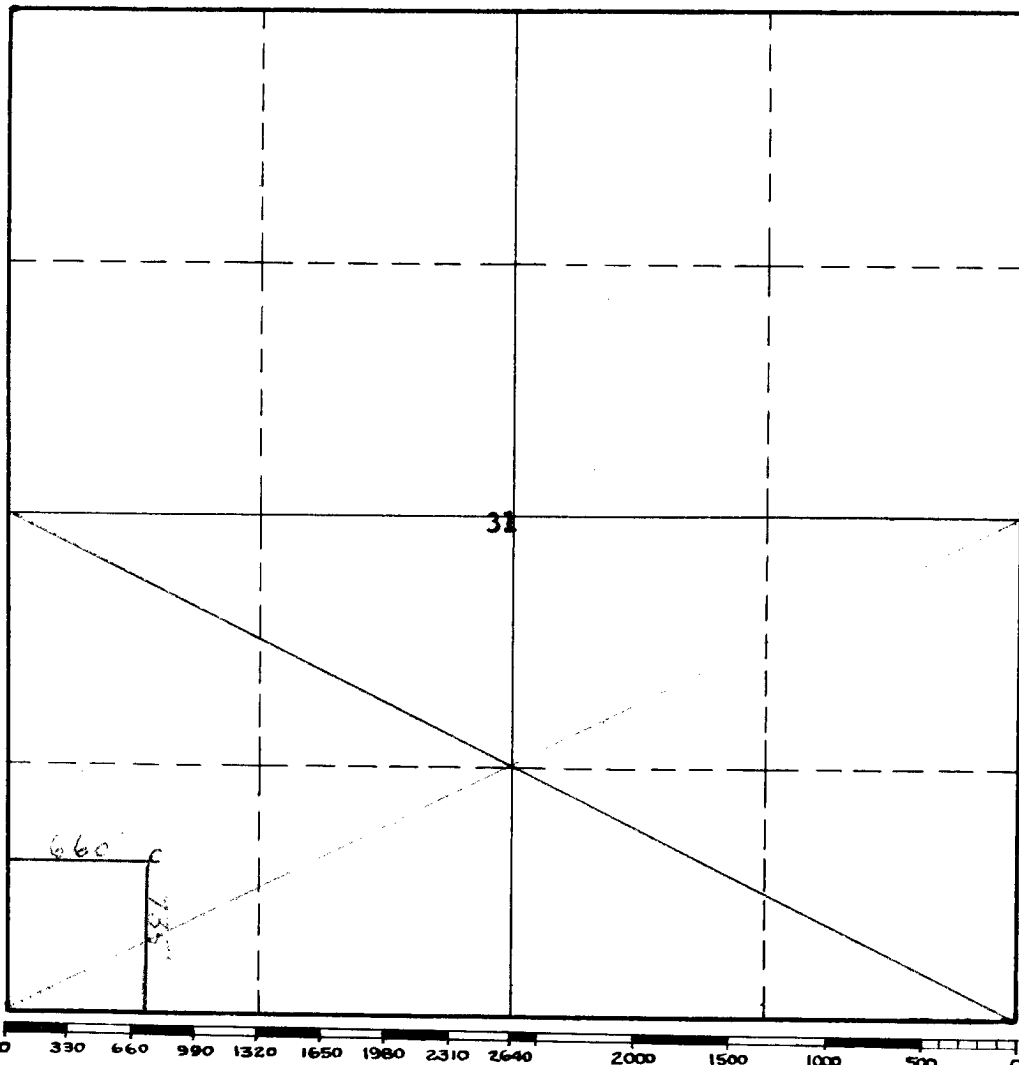
Davis Oil Company (full interest)

W/2 SW/4, W/2 SE/4 Sec. 31-29N-14W

Atlantic Refining Company (full interest)

E/2 SW/4, E/2 SE/4 Sec. 31-29N-14W

Section B



This is to certify that the information in Section A above is true and complete to the best of my knowledge and belief.

Davis Oil Company

(Operator)

Paul Messenger  
(Representative)

1020 Midland Savings Bldg.  
Denver 2, Colorado  
Address

This is to certify that the well location shown on the plat in Section B was plotted from field notes of actual surveys made by me or under my supervision and that the same is true and correct to the best of my knowledge and belief.

Date Surveyed 4-2-60

James P. Leese

Registered Professional  
Engineer and/or Land Surveyor.

Certificate No. 1463

(See instructions for completing this form on the reverse side)

INSTRUCTIONS FOR COMPLETION:

1. Operator shall furnish and certify to the information called for in Section A.
2. Operator shall outline the dedicated acreage for both oil and gas wells on the plat in Section B.
3. A registered professional engineer or land surveyor registered in the State of New Mexico or approved by the Commission shall show on the plat the location of the well and certify this information in the space provided.
4. All distances shown on the plat must be from the outer boundaries of Section.
5. If additional space is needed for listing owners and their respective interests as required in question 3, Section A, please use space below

\* "Owner" means the person who has the right to drill into and to produce from any pool and to appropriate the production either for himself or for himself and another. (65-3-29 (e) NMSA 1953 Comp.)