

NEW MEXICO OIL CONSERVATION COMMISSION  
Santa Fe, New Mexico

## NOTICE OF INTENTION TO DRILL OR RECOMPLETE

Notice must be given to the District Office of the Oil Conservation Commission and approval obtained before drilling or recompletion begins. If changes in the proposed plan are considered advisable, a copy of this notice showing such changes will be returned to the sender. Submit this notice in **QUINTUPLICATE**. One copy will be returned following approval. See additional instructions in Rules and Regulations of the Commission.

FARMINGTON, NEW MEXICO

(Place)

April 2, 1954

(Date)

OIL CONSERVATION COMMISSION  
SANTA FE, NEW MEXICO

Gentlemen:

You are hereby notified that it is our intention to commence the (Drilling) (~~Recompletion~~) of a well to be known as

BENSON-MONTIN

(Company or Operator)

GALLEGO'S CANYON UNIT

(Lease)

Well No. **65**, in **H** (Unit) The well islocated **64** feet from the **west** line of Section **36**, T. **29N**, R. **13E**, NMPM.(GIVE LOCATION FROM SECTION LINE) **West Kutz** Pool, **San Juan** CountyIf State Land the Oil and Gas Lease is No. **B-11017-15**

If patented land the owner is

Address

We propose to drill well with drilling equipment as follows: **Rotary tools to approx. 140'. Drill in with cable tools.**The status of plugging bond is **In force**Drilling Contractor **Rotary: Greer-Smith Drilling Corporation**  
**Cable Tools: Benson-Montin**We intend to complete this well in the **Pictured Cliffs Sand** formation at an approximate depth of **1450** feet.

## CASING PROGRAM

We propose to use the following strings of Casing and to cement them as indicated:

Size of Hole	Size of Casing	Weight per Foot	New or Second Hand	Depth	Sacks Cement
<b>8 15"</b>	<b>10-3/4"</b>	<b>32.75</b>	<b>New</b>	<b>0'</b>	<b>0</b>
<b>9-5/8"</b>	<b>7"</b>	<b>2</b>	<b>New</b>	<b>140'</b>	<b>10</b>

If changes in the above plans become advisable we will notify you immediately.

ADDITIONAL INFORMATION (If recompletion give full details of proposed plan of work.)

**Unorthodox location approved by New Mexico Oil Conservation Commission, Santa Fe, New Mexico, by letter dated March 31, 1954.**

Approved 4-5, 1954  
Except as follows:

Sincerely yours,


BENS N-MONTIN

(Company or Operator)

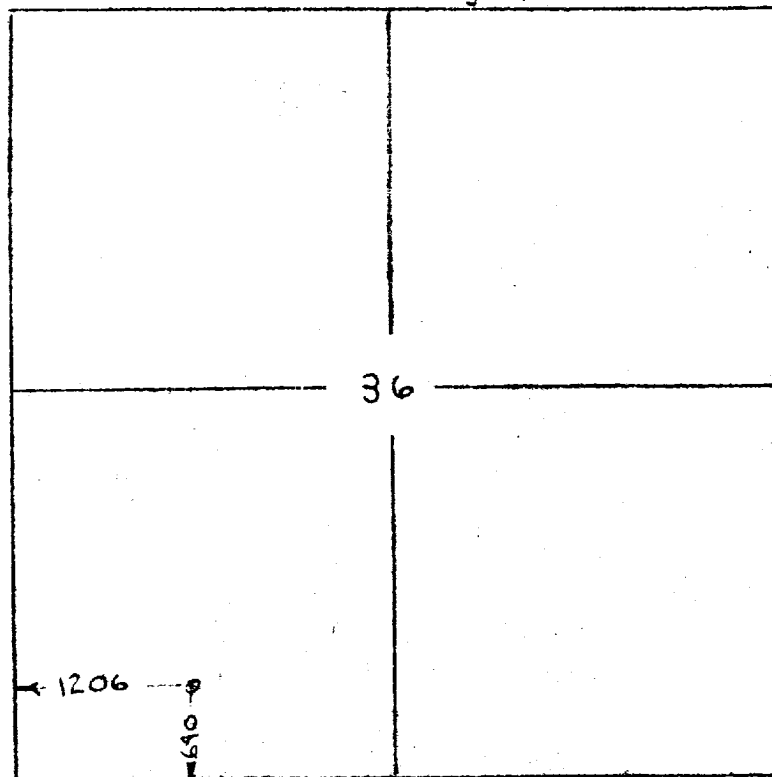
By Albert E. Greer  
**Field Superintendent**

Position

Send Communications regarding well to


Name **Albert E. Greer**  
Address **315 1/2 West Main, Farmington, New Mexico**By George E. Smith  
Title Field Superintendent

COMPANY Benson Montin  
LEASE Gallegos Canyon Unit Well #65  
SECTION 36 T29N R13W N.M.P.M.  
LOCATION 640 from south line  
1206 from west line  
San Juan County New Mexico



This is to certify that the above plat  
was prepared from field notes of  
actual surveys made by me and  
are true & correct to the best of my  
knowledge & belief

*Robert L Maddox Jr.*  
Robert L Maddox Jr.  
Registered Professional  
Engineer & Land Surveyor  
N.M. Reg. No. 1426



Surveyed 1-31-54

OIL CONSERVATION COMMISSION

AZTEC DISTRICT OFFICE

No. Copies Received 5

DISTRIBUTION

	NO. FURNISHED	
Operator	1	
Santa Fe	1	
Proration Office		
State Land Office		
U. S. G. S.	—	
Transporter		
File	1	✓