

(SUBMIT IN TRIPLICATE)

UNITED STATES  
DEPARTMENT OF THE INTERIOR  
GEOLOGICAL SURVEY

Land Office: **Santa Fe**  
Lease No. **N M -029146**  
Unit: \_\_\_\_\_

SUNDRY NOTICES AND REPORTS ON WELLS

NOTICE OF INTENTION TO DRILL	SUBSEQUENT REPORT OF WATER SHUT-OFF
NOTICE OF INTENTION TO CHANGE PLANS	SUBSEQUENT REPORT OF SHOOTING OR ACIDIZING
NOTICE OF INTENTION TO TEST WATER SHUT-OFF	SUBSEQUENT REPORT OF ALTERING CASING
NOTICE OF INTENTION TO RE-DRILL OR REPAIR WELL	SUBSEQUENT REPORT OF RE-DRILLING OR REPAIR
NOTICE OF INTENTION TO SHOOT OR ACIDIZE	SUBSEQUENT REPORT OF ABANDONMENT
NOTICE OF INTENTION TO PULL OR ALTER CASING	SUPPLEMENTARY WELL HISTORY
NOTICE OF INTENTION TO ABANDON WELL	

**RECEIVED**  
**AUG 15 1968**  
U. S. GEOLOGICAL SURVEY  
FARMINGTON, NEW MEXICO

(INDICATE ABOVE BY CHECK MARK NATURE OF REPORT, NOTICE, OR OTHER DATA)

**Ted M. White SJ 29-9** **August 6**, 19**58**  
Well No. **1** is located **1300** ft. from **N** line and **1800** ft. from **E** line of sec. **35**  
**SW 1/4 Sec. 35 29N 9W R M P M**  
**Astec PC -Alamosa N 7 San Juan County New Mexico**  
(Field) (County or Subdivision) (State or Territory)

The elevation of the derrick floor above sea level is **5761** ft.

DETAILS OF WORK

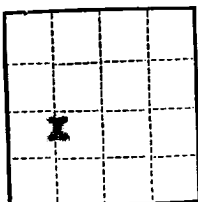
(State names of and expected depths to objective sands; show sizes, weights, and lengths of proposed casings; indicate mudding jobs, cementing points, and all other important proposed work)

Spudded 13-3/4" hole 8 P. M. 6-13-58. Drilled to 175' and set 162' of 10-3/4" OD 32.75# N-40 8 RD casing w/ Baker guide shoe at 173'. Cemented to surface w/100 sz reg. w/2% CaCl 2. POS 3:30 P.M. 6-14-58. After twenty-four hours HOC casing tested O.K. Drilling ahead.



I understand that this plan of work must receive approval in writing by the Geological Survey before operations may be commenced.

Company **Ted M. White**  
Address **142 Truman, N.E.**  
**Albuquerque,**  
**New Mexico**  
By **Ted M. White**  
Title **Operator**



(SUBMIT IN TRIPLICATE)

UNITED STATES  
DEPARTMENT OF THE INTERIOR  
GEOLOGICAL SURVEY

Land Office Santa Fe  
Lease No. N.M. -029146  
Unit \_\_\_\_\_

SUNDRY NOTICES AND REPORTS ON WELLS

NOTICE OF INTENTION TO DRILL	SUBSEQUENT REPORT OF WATER SHUT-OFF
NOTICE OF INTENTION TO CHANGE PLANS	SUBSEQUENT REPORT OF SHOOTING OR ACIDIZING
NOTICE OF INTENTION TO TEST WATER SHUT-OFF	SUBSEQUENT REPORT OF ALTERING CASING
NOTICE OF INTENTION TO RE-DRILL OR REPAIR WELL	SUBSEQUENT REPORT OF RE-DRILLING OR REPAIR
NOTICE OF INTENTION TO SHOOT OR ACIDIZE	SUBSEQUENT REPORT OF ABANDONMENT
NOTICE OF INTENTION TO PULL OR ALTER CASING	SUPPLEMENTARY WELL HISTORY
NOTICE OF INTENTION TO ABANDON WELL	

RECEIVED  
AUG 15 1958  
U.S. GEOLOGICAL SURVEY  
FARMINGTON NEW MEXICO

(INDICATE ABOVE BY CHECK MARK NATURE OF REPORT, NOTICE, OR OTHER DATA)

August 6, 1958  
Ted M. White BJ 29-9  
Well No. 1 is located 1300 ft. from N line and 1300 ft. from E line of sec. 35  
SW 1/4 Sec. 35 29N 9W N M P M  
Aster P C - Blanco NV (Field) San Juan County (County or Subdivision) New Mexico (State or Territory)

The elevation of the derrick floor above sea level is 5761 ft.

DETAILS OF WORK

(State names of and expected depths to objective sands; show sizes, weights, and lengths of proposed casings; indicate mudding jobs, cementing points, and all other important proposed work)

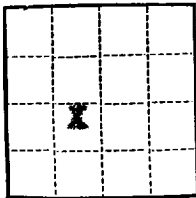
Drilled 9-5/8" hole to 2315' and set 2302' of 7" OD J55 23 3/4 BRD casing w/Daker float collar and guide shoe at 2315'. Cemented w/200 sx reg. POB 11:00 A.M. 6-19-58. After thirty hours woc casing tested O.K. Drilling ahead.

RECEIVED  
AUG 18 1958  
OIL CON. COM.  
DIST. 3

I understand that this plan of work must receive approval in writing by the Geological Survey before operations may be commenced.

Company Ted M. White  
142 Truman, N.M.  
Address Albuquerque,  
New Mexico

By Ted M. White  
Title Operator



(SUBMIT IN TRIPLICATE)

UNITED STATES  
DEPARTMENT OF THE INTERIOR  
GEOLOGICAL SURVEY

Budget Bureau No. 42-R358.4.  
Approval expires 12-31-60.

Santa Fe

Land Office

N.M.-029146

Lease No.

Unit

## SUNDRY NOTICES AND REPORTS ON WELLS

NOTICE OF INTENTION TO DRILL	SUBSEQUENT REPORT OF WATER SHUT-OFF	<input checked="" type="checkbox"/>
NOTICE OF INTENTION TO CHANGE PLANS	SUBSEQUENT REPORT OF SHOOTING OR ACIDIZING	
NOTICE OF INTENTION TO TEST WATER SHUT-OFF	SUBSEQUENT REPORT OF ALTERING CASING	
NOTICE OF INTENTION TO RE-DRILL OR REPAIR WELL	SUBSEQUENT REPORT OF RE-DRILLING OR REPAIR	
NOTICE OF INTENTION TO SHOOT OR ACIDIZE	SUBSEQUENT REPORT OF ABANDONMENT	
NOTICE OF INTENTION TO PULL OR ALTER CASING	SUPPLEMENTARY WELL HISTORY	
NOTICE OF INTENTION TO ABANDON WELL		

RECEIVED  
AUG 15 1958  
U. S. GEOLOGICAL SURVEY  
FARMINGTON, NEW MEXICO

(INDICATE ABOVE BY CHECK MARK NATURE OF REPORT, NOTICE, OR OTHER DATA)

August 6, 1958

Ted M. White SJ 29-9

Well No. 1 is located 1300 ft. from S line and 1300 ft. from W line of sec. 35

SW 1/4 Sec. 35 29N 9W N E P M

(1/4 Sec. and Sec. No.) (Twp.) (Range) (Meridian)

Astec P C-Blanco MV San Juan County New Mexico

(Field) (County or Subdivision) (State or Territory)

The elevation of the derrick floor above sea level is 5761 ft.

### DETAILS OF WORK

(State names of and expected depths to objective sands; show sizes, weights, and lengths of proposed casings; indicate mudding jobs, cementing points, and all other important proposed work)

Drilled 6 1/2" hole to total depth of 4614' and set 2352' of 5" OD J55 11.5# STD casing w/Baker guide shoe at 4614'. Beach-Ross liner hanger at 2253'. Cemented w/100 sx reg. POS 3:30 A.M. 6-26. After thirty hours WOC casing tested O.K. Prep. to perf. and frac.



I understand that this plan of work must receive approval in writing by the Geological Survey before operations may be commenced.

Company Ted M. White

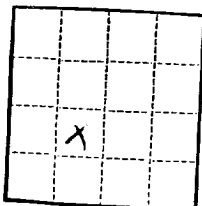
Address 142 Truman, N.E.

Albuquerque,

New Mexico

By Ted M. White

Title Operator



(SUBMIT IN TRIPLICATE)

UNITED STATES  
DEPARTMENT OF THE INTERIOR  
GEOLOGICAL SURVEY

Land Office Santa Fe  
Lease No. N.M.-02,146  
Unit \_\_\_\_\_

SUNDRY NOTICES AND REPORTS ON WELLS

NOTICE OF INTENTION TO DRILL	SUBSEQUENT REPORT OF WATER SHUT-OFF
NOTICE OF INTENTION TO CHANGE PLANS	SUBSEQUENT REPORT OF SHOOTING OR ACIDIZING
NOTICE OF INTENTION TO TEST WATER SHUT-OFF	SUBSEQUENT REPORT OF ALTERING CASING
NOTICE OF INTENTION TO RE-DRILL OR REPAIR WELL	SUBSEQUENT REPORT OF RE-DRILLING
NOTICE OF INTENTION TO SHOOT OR ACIDIZE	SUBSEQUENT REPORT OF ABANDONMENT
NOTICE OF INTENTION TO PULL OR ALTER CASING	SUPPLEMENTARY WELL HISTORY
NOTICE OF INTENTION TO ABANDON WELL	COMPLETION

(INDICATE ABOVE BY CHECK MARK NATURE OF REPORT, NOTICE, OR OTHER DATA)

Ted K. White SJ 29-9 August 6, 1951  
Well No. 1 is located 1800 ft. from N line and 1800 ft. from E line of sec. 35  
SW 1/4 Sec. 35 29N 9W N M P M  
(1/4 Sec. and Sec. No.) (Twp.) (Range) (Meridian)  
Astec P C-B lanceo MV San Juan County New Mexico  
(Field) (County or Subdivision) (State or Territory)

The elevation of the derrick floor above sea level is 5761 ft.

DETAILS OF WORK

(State names of and expected depths to objective sands; show sizes, weights, and lengths of proposed casings; indicate mudding jobs, cementing points, and all other important proposed work)

TO 4614'. Perf. 5" liner w/3 SPP fr 4546-44-4541-39, 4503-01, 4499-97, 4433-79, 4475-66, 4444-62, 4460-52, 4449-44, 4441-32, 4427-19, 4415-11. IR 57 BPM. Set BP at 4600' & perf. w/3 SPP 4340-30, 4326-20, 4243-36, 4221-18, 4213-11, 4206-00, 4147-30, 4029-22, 3914-08. Frac man, w/20,000 gals water & 12,000# sd. HD 2700#. Max. 2000#. IR 48.2 BPM. Set BP at 3895' & perf. 5" SPP fr 3882-46, 3807-00. Frac CH w/30,000 gals wtr & 19,000# sd. HD 1900#. Max. 1900#. IR 53 BPM. Stag. 800#. Drld BP, and cleaned out. Set BP at 2250' and perf. 7" csg. w/4 SPP 2190-33, 2175-50. Frac PC w/30,000 gals. wtr & 25,000# sd. HD 3500#. Max. 1200#. Stag 0. IR 71.5 BPM. Cleaned out and drilled BP. Set 4541' of 2-1/8" OD J55 4.7# tubing at 4556' w/Quiberson production packer at 2306' & 0.15" OD choke at 2305'. Ran 2216' of 1 1/2" OD J55 2.3# tubing set at 2226'. Stopped in both zones.

Ted M. White  
Company 142 Truen, N.R.  
Address Albuquerque, N.M.

By Ted M. White  
Title Operator