

UNITED STATES
DEPARTMENT OF THE INTERIOR
BUREAU OF LAND MANAGEMENT

Sundry Notices and Reports on Wells

1. Type of Well
Gas Well

2. Name of Operator
Meridian Oil, Inc.

3. Address & Phone No. of Operator
P.O. Box 4289, Farmington, NM 87401
326-9700

4. Location of Well, Footage, Sec., T, R, M
Reid B-1
1850' South 1480' West
Section 31 Township 29N Range 10W N.M.P.M.

5. Lease Number
NM060702

6. If Indian, All.
or Tribe Name

7. Unit Agreement Name
32168A

8. Well Name & Number
Reid B-1

9. API Well No.
0766000

10. Field and Pool

11. County and State
San Juan County, NM

12. CHECK APPROPRIATE BOX TO INDICATE NATURE OF NOTICE, REPORT, OTHER DATA

Type of Submission

☒ Notice of Intent

☐ Subsequent Report

☐ Final Abandonment

Type of Action

☐ Abandonment

☐ Recompletion

☐ Plugging Back

☐ Casing Repair

☐ Altering Casing

☐ Other

☐ Change of Plans

☒ New Construction

☐ Non-Routine Fracturing

☐ Water Shut off

☐ Conversion to Injection

13. Describe Proposed or Completed Operations

Disconnect from existing facilities of Gas Company of New Mexico and install new production metering and pipeline facilities to Meridian Oil, Inc.'s existing Rudy Gathering System. The proposed pipeline is 657' in length of 4" pipe.

RECEIVED
JUL 21 1995

OIL CON. DIV.
DIST. 3

14. I hereby certify that the foregoing is true and correct.

Signed William D. Rupp

Title Production Supervisor

Date 7/6/95

APPROVED

(This space for Federal or State Office use)

APPROVED BY

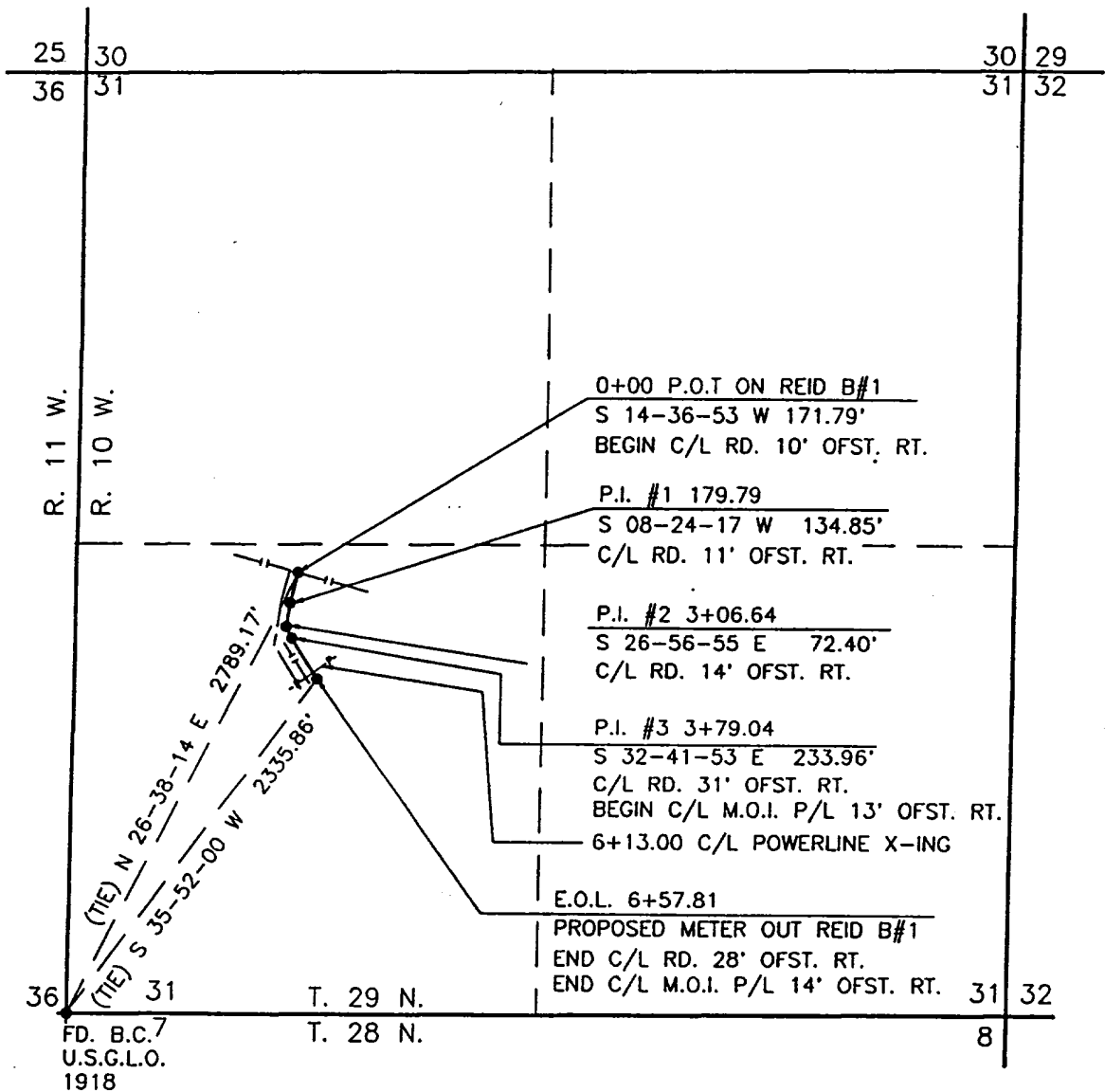
Title

JUL 19 1995

CONDITION OF APPROVAL, if any:

Date
DISTRICT MANAGER

REID B #1
SE/4, SEC. 31, T. 29 N., R. 10 W., N.M.P.M.
SAN JUAN COUNTY, NEW MEXICO



- NOTES:
1. OFFSETS ARE SHOWN FOR CLARITY AND ARE NOT TO SCALE.
2. BASIS OF BEARING: SOLAR OBSERVATION

OWNERSHIP	FOOTAGE	FT/RODS
B.L.M.	0+00 TO 6+57.81	657.81/39.86



I, HENRY P. BROADBENT, LICENSED LAND SURVEYOR
LICENSED UNDER THE LAWS OF THE STATE OF NEW MEXICO, DO
HEREBY CERTIFY THAT THIS MAP CORRECTLY REPRESENTS A
SURVEY MADE BY ME UNDER MY OWN SUPERVISION AND THAT
THIS SURVEY MEETS THE PRESENT MINIMUM STANDARDS FOR LAND
SURVEYING IN NEW MEXICO.

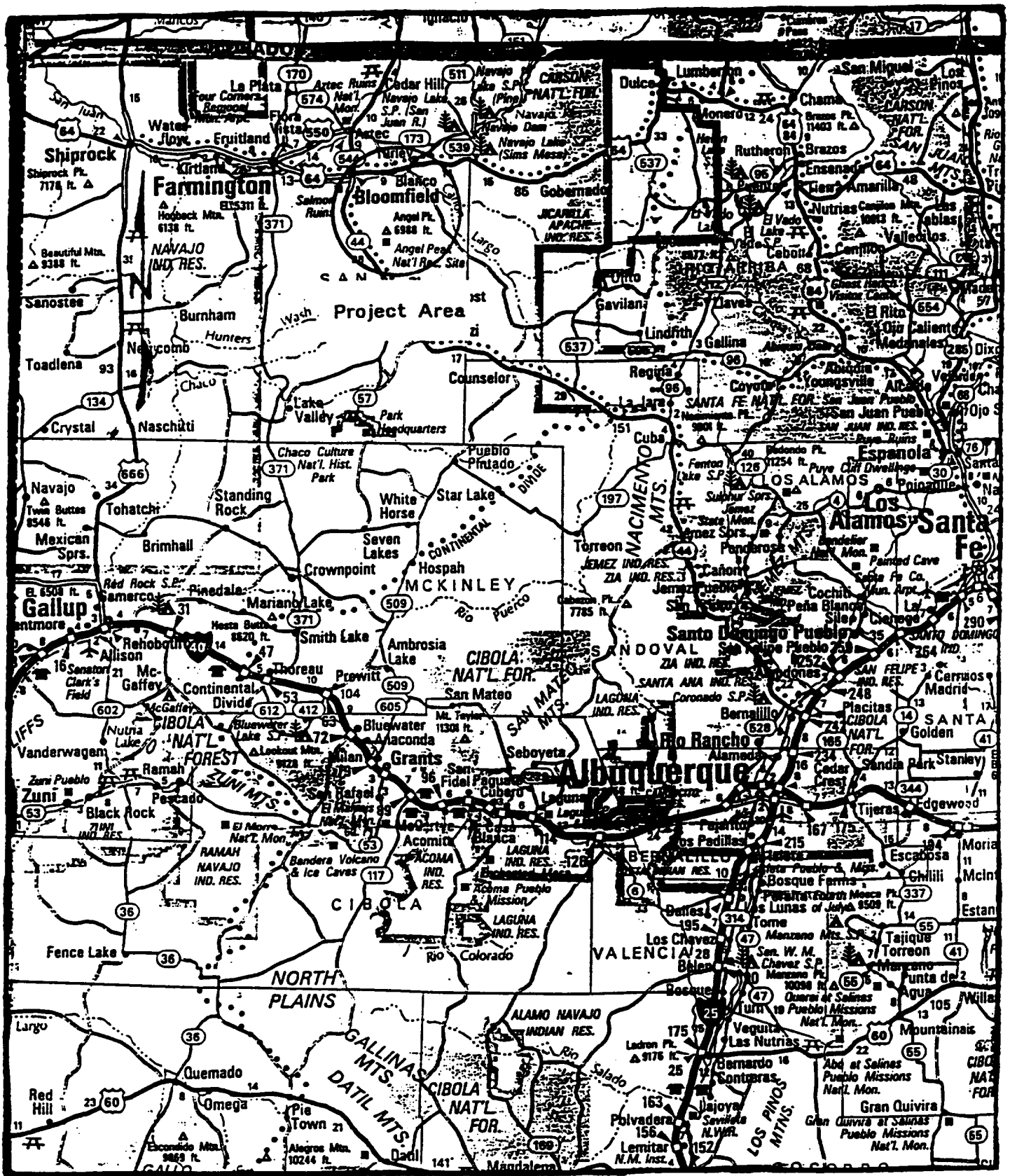
11293
HENRY P. BROADBENT, JR.
STATE OF NEW MEXICO
DATE 5/95

MERIDIAN OIL FARMINGTON, NEW MEXICO		
SURVEYED: 06-16-95	REV. DATE:	APP. BY:
DRAWN BY: R.D.R.	DATE DRAWN: 06-25-95	FILE NAME: M0035
UNITED FIELD SERVICES		P.O. Box 3661 Farmington, NM 87400 Office: 505-325-5310

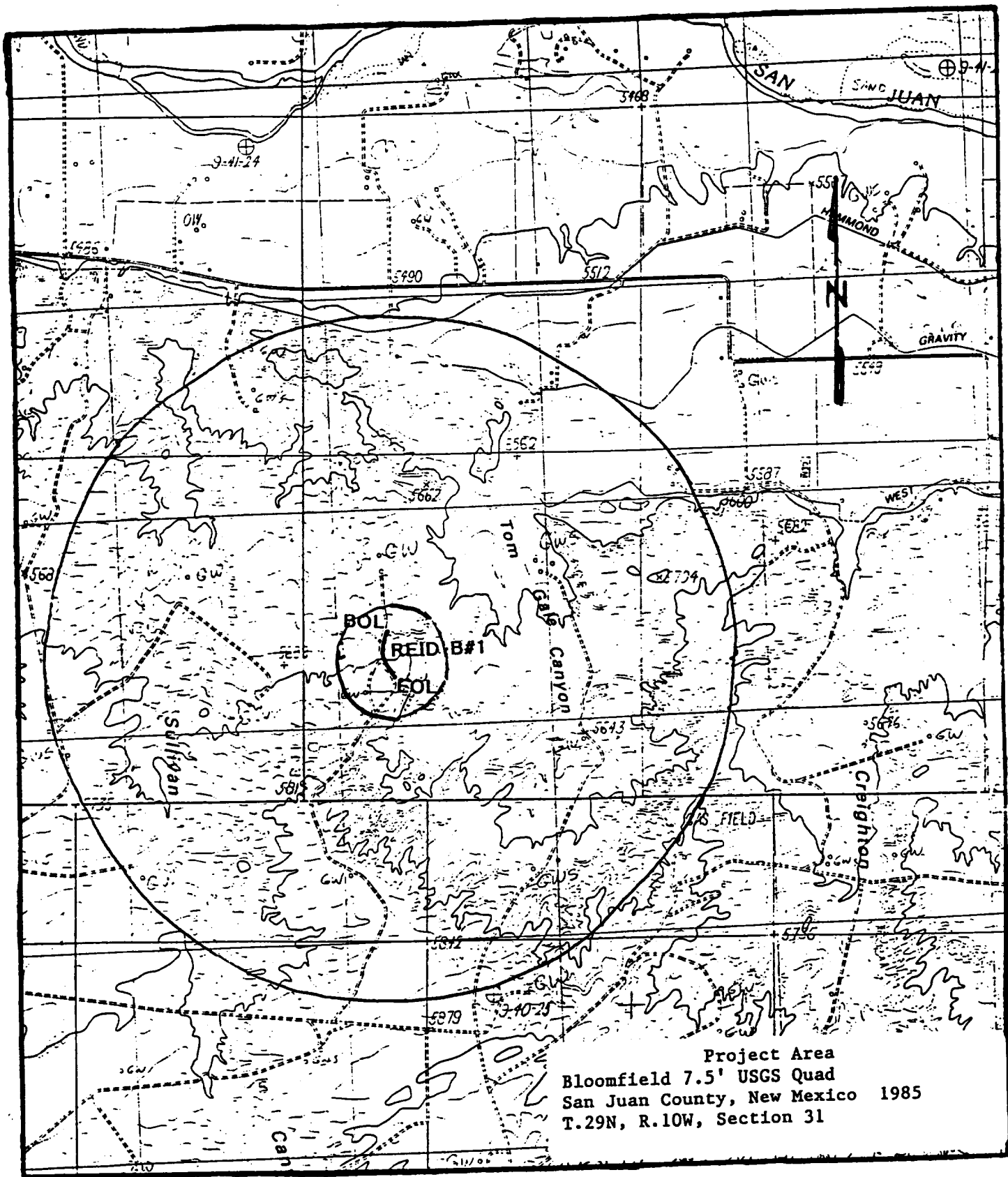
ARCHAEOLOGICAL INFORMATION REPORT FORM

BLM/FDO 1/94

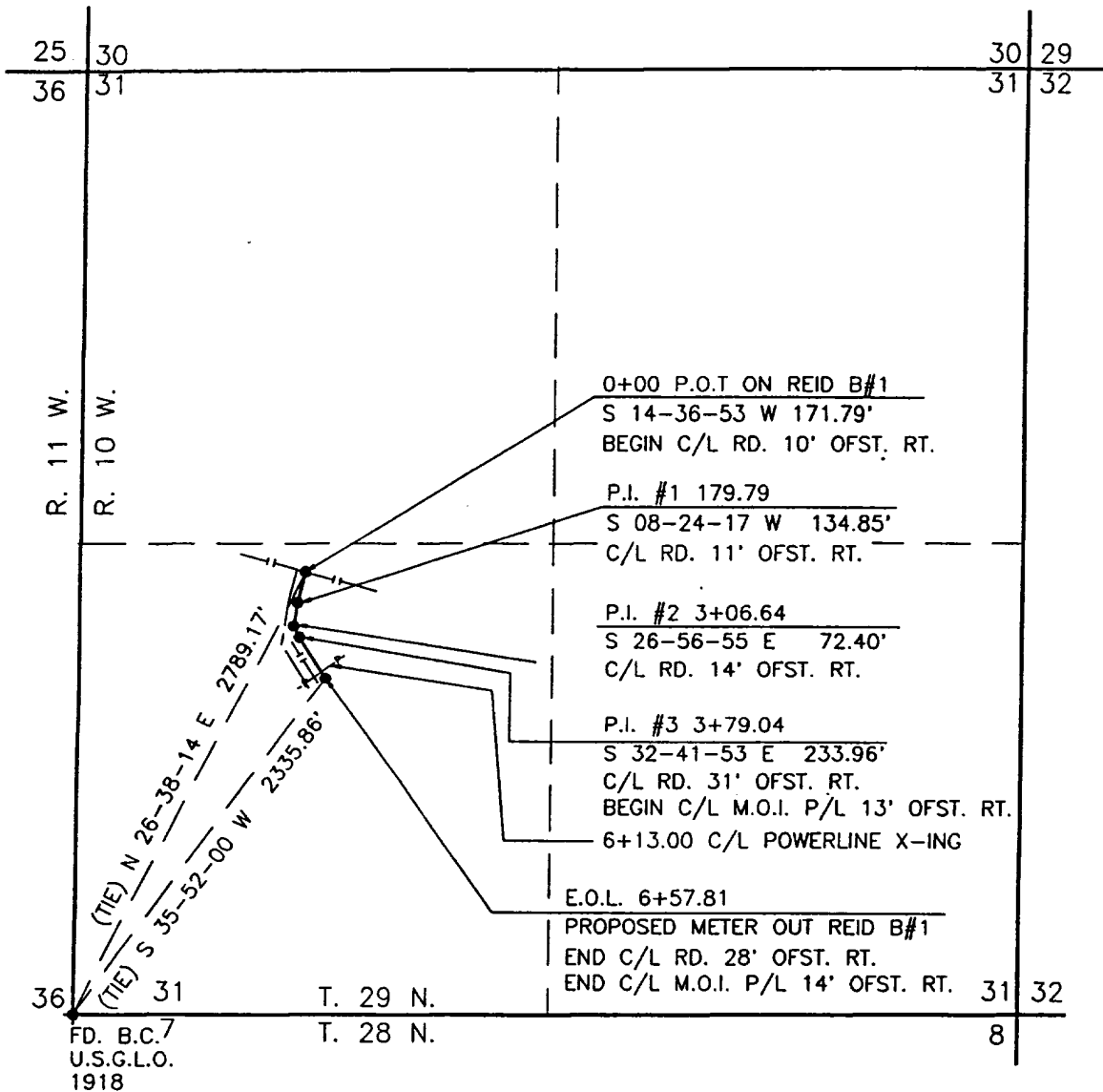
1. BLM Report No.	2. (For BLM Use Only)	3. Recipients Accession No.								
4. Title of Report: Cultural Resource Inventory of the Reid B#1 well-tie pipeline for Meridian Oil Inc. Author(s): S. Barnett		5. Fieldwork Dates 23 June 1995								
		6. Report Date 30 June 1995								
7. Consultant Name and Address: General Charge: Rose Marie Havel Org. Name: Southwest Archaeological Services, Inc. Org. Address: 119 N. Church Avenue Aztec, New Mexico 87410 Phone: (505) 334-1678		8. Permit No. 99-2920-95-N								
		9. Consultant Report No. 95-SASI-082S (a)								
10. Sponsor Name and Address: Ind. Responsible: Dean Lingo Org. Name: Meridian Oil Inc. Org. Address: 3535 East 30th Street Phone: 326-9700		11. Sponsor Project No.								
		12. Area of Effect: <u>0.60</u> BLM <u> </u> Other Area Surveyed: <u>2.11</u> BLM <u> </u> other								
13. Location (Maps Attached):										
<table border="0"> <tr> <td>a. State: New Mexico</td> <td>e. Area: T29N R10W Sec31 BOL: NE $\frac{1}{4}$ NW $\frac{1}{4}$ SW $\frac{1}{4}$</td> </tr> <tr> <td>b. County: San Juan</td> <td>f. Footages:</td> </tr> <tr> <td>c. District: Farmington</td> <td>g. 7.5' Map Name(s): Bloomfield, NM pro.ed 1985</td> </tr> <tr> <td>d. Land Status: BLM-FD</td> <td></td> </tr> </table>			a. State: New Mexico	e. Area: T29N R10W Sec31 BOL: NE $\frac{1}{4}$ NW $\frac{1}{4}$ SW $\frac{1}{4}$	b. County: San Juan	f. Footages:	c. District: Farmington	g. 7.5' Map Name(s): Bloomfield, NM pro.ed 1985	d. Land Status: BLM-FD	
a. State: New Mexico	e. Area: T29N R10W Sec31 BOL: NE $\frac{1}{4}$ NW $\frac{1}{4}$ SW $\frac{1}{4}$									
b. County: San Juan	f. Footages:									
c. District: Farmington	g. 7.5' Map Name(s): Bloomfield, NM pro.ed 1985									
d. Land Status: BLM-FD										
14. a. Description of Undertaking: Inventory of well tie pipeline ROW and cultural buffer zone paralleling an existing bladed road. Pipeline measures 657.81'.										
b. Existing Data Review: BLM records search June 30, 1995, NMArms June 26, 1995. There are twelve previously recorded sites within one mile of the project; none are within the project area.										
c. Area Environmental/Cultural Setting: The proposed pipeline is located on a mesa south of the San Juan River, south of Bloomfield, NM in an area highly disturbed by previous pipeline construction. Vegetation consists of sage, cheat grass, and annuals. Soil is sandy. Slope is 3-6% and elevation is 5600'.										
d. Field Methods: Parallel pedestrian transects were spaced 8-10 meters apart to cover the 40' ROW plus a 50' cultural buffer zone to each side.										
e. Artifacts Collected?: no										
15. Cultural Resource Findings: No cultural resources were identified during this inventory.										
a. Location/Identification of Each Resource:										
b. Evaluation of Significance of Each Resource (above):										
16. Management Summary (Recommendations): Cultural resource clearance is recommended for this project.										



General Project Area
 @ Rand McNally 1993
 1" = 23.3 miles

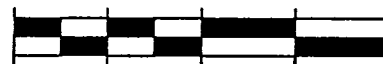


REID B #1
SE/4, SEC. 31, T. 29 N., R. 10 W., N.M.P.M.
SAN JUAN COUNTY, NEW MEXICO



- NOTES:
 1. OFFSETS ARE SHOWN FOR CLARITY AND ARE NOT TO SCALE.
 2. BASIS OF BEARING: SOLAR OBSERVATION

OWNERSHIP	FOOTAGE	FT/RODS
B.L.M.	0+00 TO 6+57.81	657.81/39.86



1=1000

I, HENRY P. BROADBENT, LICENSED LAND SURVEYOR
 LICENSED UNDER THE LAWS OF THE STATE OF NEW MEXICO, DO
 HEREBY CERTIFY THAT THIS MAP CORRECTLY REPRESENTS A
 SURVEY MADE BY ME OR UNDER MY CLOSE SUPERVISION AND THAT
 THIS SURVEY MEETS THE PRESCRIBED MINIMUM STANDARDS FOR LAND
 SURVEYING IN NEW MEXICO.

Henry P. Broadbent
 HENRY P. BROADBENT, JR.
 STATE OF NEW MEXICO
 11293
 5/95
 DATE

MERIDIAN OIL FARMINGTON, NEW MEXICO		
SURVEYED: 06-16-95	REV. DATE:	APP. BY:
DRAWN BY: R.D.R.	DATE DRAWN: 06-25-95	FILE NAME: M0035
UNITED FIELD SERVICES		P.O. Box 3661 Farmington, NM 87409 Office: 505-325-8310

District I
PO Box 1980, Hobbs, NM 88241-1980

District II
P O Drawer DD, Artesia, NM 88211-0719

District III
1000 Rio Brazos Rd., Aztec, NM 87410

District IV
PO Box 2088, Santa Fe, NM 87504-2088

State of New Mexico
Energy, Minerals, & Natural Resources Department

Form C-104
Revised February 21, 1994
Instructions on back
Submit to Appropriate District Office
5 Copies

OIL CONSERVATION DIVISION
PO Box 2088
Santa Fe, NM 87504-2088

☐ AMENDED REPORT

I. REQUEST FOR ALLOWABLE AND AUTHORIZATION TO TRANSPORT

¹ Operator Name and Address MERIDIAN OIL, INC. PO Box 4289 Farmington, NM 87499 DHC-1009		² OGRID Number 14538
		³ Reason for Filing Code CG/11-02-95
⁴ API Number 30-045-766000	⁵ Pool Name BASIN DAKOTA (PRORATED GAS)	⁶ Pool Code 0068
⁷ Property Code 71212200	⁸ Property Name RIED B	⁹ Well Number #1

II. ¹⁰ Surface Location

UI or lot no. K	Section 31	Township 029N	Range 010W	Lot.Idn	Feet from the 1850	North/South Line S	Feet from the 1480	East/West Line W	County SAN JUAN
--------------------	---------------	------------------	---------------	---------	-----------------------	-----------------------	-----------------------	---------------------	--------------------

¹¹ Bottom Hole Location

UI or lot no.	Section	Township	Range	Lot.Idn	Feet from the	North/South Line	Feet from the	East/West Line	County
¹² Lse Code		¹³ Producing Method Code		¹⁴ Gas Connection Date		¹⁵ C-129 Permit Number		¹⁶ C-129 Effective Date	
								¹⁷ C-129 Expiration Date	

III. Oil and Gas Transporters

¹⁸ Transporter OGRID	¹⁹ Transporter Name and Address	²⁰ POD	²¹ O/G	²² POD ULSTR Location and Description
14538	MERIDIAN OIL PRODUCTION 3535 EAST 30th FRM, NM 87401	152 8430	G	K-31-T029N-R010W
9018	GIANT INDUSTRIES, INC. 5764 U.S. HWY. 64 FARMINGTON, NM 87401	1529610 152 8410 0		K-31-T029N-R010W

IV. Produced Water

²³ POD 1528450	²⁴ POD ULSTR Location and Description
------------------------------	--

V. Well Completion Data

²⁵ Spud Date	²⁶ Ready Date	²⁷ TD	²⁸ PBDT	²⁹ Perforations
³⁰ Hole Size	³¹ Casing & Tubing Size	³² Depth Set	³³ Sacks Cement	
			RECEIVED NOV - 8 1995	
			OIL CON. DIV. DIST. 3	

VI. Well Test Data

³⁴ Date New Oil	³⁵ Gas Delivery Date	³⁶ Test Date	³⁷ Test Length	³⁸ Tbg. Pressure	³⁹ Csg. Pressure
⁴⁰ Choke Size	⁴¹ Oil	⁴² Water	⁴³ Gas	⁴⁴ AOF	⁴⁵ Test Method
⁴⁶ I hereby certify that the information of the Oil Conservation Division have been complied with and that the information given above is true and complete to the best of my knowledge and belief. Signature: <i>Dolores Diaz</i>			OIL CONSERVATION DIVISION		
Printed Name: Dolores Diaz			Approved by: <i>37.8</i>		
Title: Production Assistant			Title: SUPERVISOR DISTRICT #3		
Date: 8 November, 1995			Approved Date: NOV - 8 1995		
Phone: (505) 326-9700					
⁴⁷ If this is a change of operator fill in the OGRID number and name of the previous operator					
Previous Operator Signature		Printed Name		Title	Date