

NEW MEXICO OIL CONSERVATION COMMISSION
Santa Fe, New Mexico

NOTICE OF INTENTION TO DRILL OR RECOMPLETE

Notice must be given to the District Office of the Oil Conservation Commission and approval obtained before drilling or recompletion begins. If changes in the proposed plan are considered advisable, a copy of this notice showing such changes will be returned to the sender. Submit this notice in QUINTUPLICATE. One copy will be returned following approval. See additional instructions in Rules and Regulations of the Commission.

Albuquerque, New Mexico

January 23, 1956

(Place)

(Date)

OIL CONSERVATION COMMISSION
SANTA FE, NEW MEXICO

Gentlemen:

You are hereby notified that it is our intention to commence the (Drilling) (Recompletion) of a well to be known as
Pubco Development, Inc.

(Company or Operator)

State

Well No. 25

in M

The well is

(Lease)

(Unit)

located 1090 feet from the South line and 1290 feet from the West line of Section 36, T. 29 North, R. 11 West, NMPM.

(GIVE LOCATION FROM SECTION LINE) Fullmer Data Canyon Pictured Cliff Pool, San Juan County

Elev: 5715 GL

D	C	B	A
E	F	G	H
L	K	J	I
M	N	O	P

If State Land the Oil and Gas Lease is No. B-10644 A-3 - 39.05 Ac. - Pubco
B-10644 A-9 - 39.58 Ac. - Pubco
I-3228 Grig - 78.61 Ac. - Pubco
157.24 Ac. (SW)

We propose to drill well with drilling equipment as follows: With rotary tools to the top of the Pictured Cliff formation; complete with cable tools.

The status of plugging bond is \$25,000 Blanket Bond previously approved and on file with the Commission

Drilling Contractor

not selected

We intend to complete this well in the Pictured Cliff formation at an approximate depth of 2200'

CASING PROGRAM

We propose to use the following strings of Casing and to cement them as indicated:

Size of Hole	Size of Casing	Weight per Foot	New or Second Hand	Depth	Sacks Cement
13-3/4"	9-5/8"	32.34	new	190'	cement circulated
8-3/4"	5-1/2"	14 1/2	new	2100'	200 sax

If changes in the above plans become advisable we will notify you immediately.

ADDITIONAL INFORMATION (If recompletion give full details of proposed plan of work.) It is proposed to drill with rotary tools to the top of the Pictured Cliff formation, estimated to be at a depth of 2100'; thereafter to drill with cable tools through the Pictured Cliff. It is further proposed to sand-frac the Pictured Cliff formation. The SW 1/4 of the Section is designated unit.

Approved 1-24, 1956
Except as follows:

Sincerely yours,

PUBCO DEVELOPMENT, INC.
(Company or Operator)

By Frank B. Gorman, Jr.

Position Vice President

Send Communications regarding well to

Name Pubco Development, Inc.

Address Box 1419

Albuquerque, New Mexico

OIL CONSERVATION COMMISSION

By Emory C. Arnold

Title Oil and Gas Inspector Dist. #3.

Company PUBCO DEVELOPMENT CO.

Lease PUBCO STATE

Well No. 25

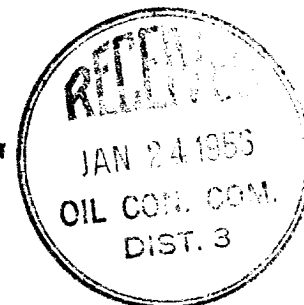

Sec 36 T. 29 N. R. 11 W. N.M.P.M.

Location 1090 feet from south line; 1090 feet from west line

Elevation 5715 GL.

San Juan County

New Mexico



Scale--4 inches equal 1 mile.

This is to certify that the above plat was prepared from field notes of actual surveys made by me or under my supervision and that the same are true and correct to the best of my knowledge and belief.

Stephen H. Kinney
STEPHEN H. KINNEY
Registered Professional
Engineer and Land Surveyor

Surveyed

January 12

1956

Seal:

THE CONSERVATION COMMISSION OF THE DISTRICT OF COLUMBIA 1500 K STREET, N.W. WASHINGTON, D.C. 20004		
NAME _____	ADDRESS _____ _____ _____	CITY _____
PHONE _____	STATE _____	ZIP _____
DATE _____	SIGNATURE _____	INITIALS _____

NEW MEXICO
OIL CONSERVATION COMMISSION

Gas Well Plat

Date January 20, 1956

Pubco Development, Inc.

State

No. 25

Operator

Lease

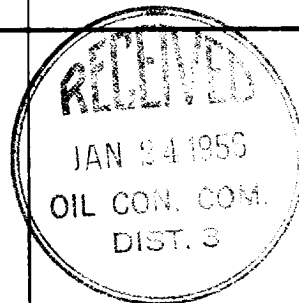
Well No.

Name of Producing Formation Pictured Cliff Pool ~~McKenzie~~ Pictured Cliff

No. Acres Dedicated to the Well 157.24 Acres (SW $\frac{1}{4}$, or Lots 3, 4, 15 & 16)

SECTION 36 TOWNSHIP 29 North RANGE 11 West

Lot 16 39.58 ac. Pubco Dev., Inc.	Lot 15 39.58 ac. Pubco Dev., Inc. B-10644 #49		
Lot 4 39.03 ac. R-9228	Lot 3 39.05 ac. Pubco Dev., Inc. B-10644 #48		



I hereby certify that the information given above is true and complete to the best of my knowledge.

Pubco Development, Inc.: 100%

Name Frank D. Gorham, Jr.
Position Vice President
Representing Pubco Development, Inc.
Address Box 1419, Albuquerque, New Mexico

(over)

INSTRUCTIONS

1. Is this gas well a dual completion? Yes _____ No _____.
2. If the answer to Question 1 is Yes, are there any other dually completed wells within the dedicated acreage?
Yes _____ No _____.

A separate plat must be filed for each gas well, outlining the area dedicated to such well and showing the location of all other wells (oil and gas) within the outlined area.

Mail in duplicate to the district office for the district in which the well is located.

OIL CONSERVATION COMMISSION		
ALBUQUERQUE DISTRICT OFFICE		
No. Copies Received <u>3</u>		
DISTRIBUTION		
	FILED	
Operator	1	
Santa Fe	1	
Production Office		
State Engineer's Office		
U. S. G. S.		
Transporter		
File	1	✓