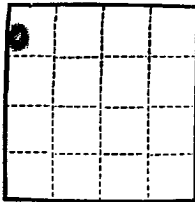


(SUBMIT IN TRIPLICATE)

Land Office Santa Fe
Lease No. ST - 07066
Unit Agood

UNITED STATES
DEPARTMENT OF THE INTERIOR
GEOLOGICAL SURVEY



SUNDRY NOTICES AND REPORTS ON WELLS

NOTICE OF INTENTION TO DRILL		SUBSEQUENT REPORT OF WATER SHUT-OFF	
NOTICE OF INTENTION TO CHANGE PLANS		SUBSEQUENT REPORT OF SHOOTING OR ACIDIZING	
NOTICE OF INTENTION TO TEST WATER SHUT-OFF		SUBSEQUENT REPORT OF ALTERING CASING	
NOTICE OF INTENTION TO RE-DRILL OR REPAIR WELL		SUBSEQUENT REPORT OF RE-DRILLING OR REPAIR	
NOTICE OF INTENTION TO SHOOT OR ACIDIZE		SUBSEQUENT REPORT OF ABANDONMENT	
NOTICE OF INTENTION TO PULL OR ALTER CASING		SUPPLEMENTARY WELL HISTORY	
NOTICE OF INTENTION TO ABANDON WELL			

(INDICATE ABOVE BY CHECK MARK NATURE OF REPORT, NOTICE, OR OTHER DATA)

January 19, 1960

Well No. 4 is located 925 ft. from N line and 925 ft. from W line of sec. 4
104 Sec. 10 (1/4 Sec. and Sec. No.) T-10N (Twp.) R-22E (Range) S. 107.0 (Meridian)
Agood (Field) San Juan (County or Subdivision) New Mexico (State or Territory)

The elevation of the derrick floor above sea level is 5750 ft.

DETAILS OF WORK

(State names of and expected depths to objective sands; show sizes, weights, and lengths of proposed casings; indicate mudding jobs, cementing points, and all other important proposed work)

Proposed to:

Drill and set 300' of 10 1/8" surface casing and cement with 200 sacks cement
Drill to total depth of 620' or through Dakota formation
Run 5 1/2" casing to total depth with bridge cement tool set approximately
120' below Dakota formation
First stage cemented with 200 sacks, second stage cemented with 175 sacks
Perforate and sand-water from Dakota formation
Run 2" tubing opposite Dakota

Cost of section dedicated to well.


I understand that this plan of work must receive approval in writing by the Geological Survey before operation.

Company Acme Oil & Gas Company

Address Box # 706,

Paradise, New Mexico

ORIGINAL SIGNED BY JOE C. SALMON
By Joe C. Salmon
Title District Superintendent



NEW MEXICO OIL CONSERVATION COMMISSION

Well Location and Acreage Dedication Plat

Section A.


Date January 14, 1960

Operator Astec Oil & Gas Company Lease Harrod
Well No. 4 Unit Letter B Section 34 Township 29 North Range 13 West NMPM
Located 935 Feet From North Line, 965 Feet From West Line
County San Juan G. L. Elevation 5783 Dedicated Acreage Acres
Name of Producing Formation Pool

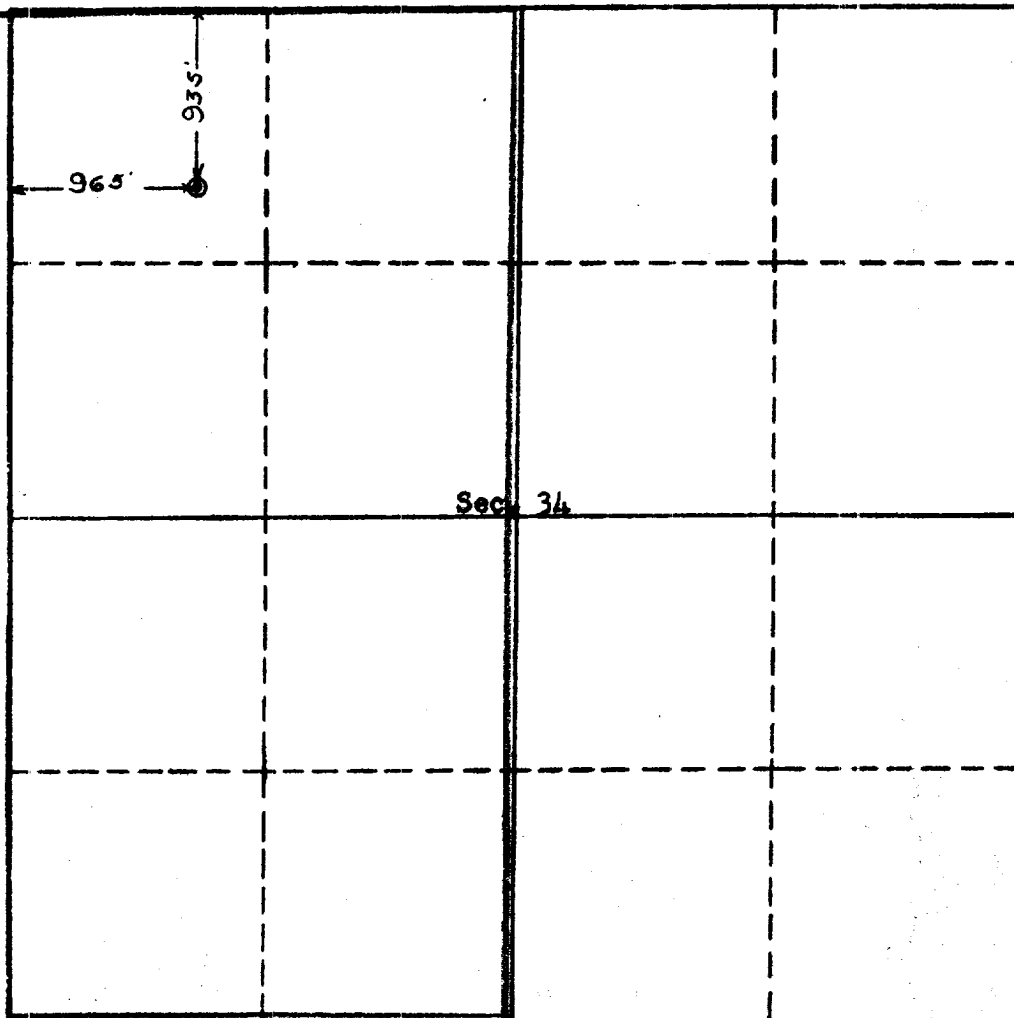
1. Is the Operator the only owner* in the dedicated acreage outlined on the plat below?
Yes No
2. If the answer to question one is "no," have the interests of all the owners been consolidated by communitization agreement or otherwise? Yes No . If answer is "yes,"
Type of Consolidation
3. If the answer to question two is "no," list all the owners and their respective interests below:

Owner

Land Description



Section B



This is to certify that the information in Section A above is true and complete to the best of my knowledge and belief.

Astec Oil & Gas Company
(Operator)

ORIGINAL SIGNED BY JOE C. SALMON
(Representative)

Box 786, Farmington, N.M.
Address

This is to certify that the well location shown on the plat in Section B was plotted from field notes of actual surveys made by me or under my supervision and that the same is true and correct to the best of my knowledge and belief.

Date Surveyed Jan 14, 1960

Ernest V. Echobawk
Ernest V. Echobawk
Registered Land Surveyor.

Certificate No. 1545

