



COPY TO O.C.G.

UNITED STATES  
DEPARTMENT OF THE INTERIOR  
GEOLOGICAL SURVEY  
P. O. Box 965  
Farmington, New Mexico

IN REPLY REFER TO:

April 23, 1956

Stanolind Oil & Gas Company  
Box 487  
Farmington, New Mexico

Re: Santa Fe 080962

Gentlemen:

Receipt is acknowledged of your "Notice of Intention to Drill" dated April 20, 1956 covering your well No. 74 Gallegos Canyon Unit in SW sec. 29, T. 29 N., R. 12 W., N. M. P. M., San Juan County, New Mexico, West Kuts-Pic Cliffs.

Your proposed work is hereby approved subject to compliance with the provisions of the "Oil and Gas Operating Regulations" revised May 25, 1948, a copy of which will be sent to you on request, and subject to the following conditions:

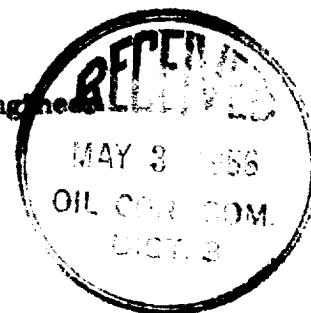
1. Drilling operations so authorized are subject to the attached sheet for general conditions of approval.
2. Furnish copies of all logs.

Very truly yours,

(Orig. Sgd.) J. W. LONG

Jerry W. Long  
Acting District Engineer


JW:eng:ac

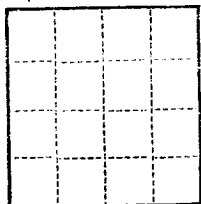


UNITED STATES  
DEPARTMENT OF THE INTERIOR  
GEOLOGICAL SURVEY



COPY TO O.C.S.





(SUBMIT IN TRIPLICATE)

UNITED STATES  
DEPARTMENT OF THE INTERIOR  
GEOLOGICAL SURVEY

Land Office Santa Fe  
Lease No. 080962  
Unit Gallegos Canyon Unit

SUNDRY NOTICES AND REPORTS ON WELLS

COPY

NOTICE OF INTENTION TO DRILL	<input checked="" type="checkbox"/>	SUBSEQUENT REPORT OF WATER SHUT-OFF	
NOTICE OF INTENTION TO CHANGE PLANS		SUBSEQUENT REPORT OF SHOOTING OR ACIDIZING	
NOTICE OF INTENTION TO TEST WATER SHUT-OFF		SUBSEQUENT REPORT OF ALTERING CASING	
NOTICE OF INTENTION TO RE-DRILL OR REPAIR WELL		SUBSEQUENT REPORT OF RE-DRILLING OR REPAIR	
NOTICE OF INTENTION TO SHOOT OR ACIDIZE		SUBSEQUENT REPORT OF ABANDONMENT	
NOTICE OF INTENTION TO PULL OR ALTER CASING		SUPPLEMENTARY WELL HISTORY	
NOTICE OF INTENTION TO ABANDON WELL			

(INDICATE ABOVE BY CHECK MARK NATURE OF REPORT, NOTICE, OR OTHER DATA)

RECEIVED  
APR 23 1956  
U. S. GEOLOGICAL SURVEY  
FARMINGTON, NEW MEXICO

Farmington, New Mexico April 20, 1956

Well No. 74 is located 1450 ft. from N line and 1850 ft. from W line of sec. 29

SW/4 of Section 29 T-29-N R-12-W NMPM  
( $\frac{1}{4}$  Sec. and Sec. No.) (Twp.) (Range) (Meridian)  
West Kutz-Pictured Cliffs San Juan New Mexico  
(Field) (County or Subdivision) (State or Territory)

The elevation of the derrick floor above sea level is \_\_\_\_\_ ft. (To be reported later.)

DETAILS OF WORK

(State names of and expected depths to objective sands; show sizes, weights, and lengths of proposed casings; indicate mudding jobs, cementing points, and all other important proposed work)

We propose to drill this well to approximately 1370 feet. Rotary tools will be used to total depth. Pictured Cliffs formation will then be sand-water placed.

The following casing program is proposed:

Size	Depth	Cement	Remarks
8-5/8"	100'	100 sx	Circulated.
5-1/2"	1370'	75 sx	100% of theoretical fill.

Copies of location plat are attached. A copy of any survey taken will be submitted upon completion of the well.

I understand that this plan of work must receive approval in writing by the Geological Survey before operations may be commenced.

Company STANDARD OIL & GAS COMPANY  
P. O. BOX 487  
Address FARMINGTON, NEW MEXICO

*L. O. Spencer*

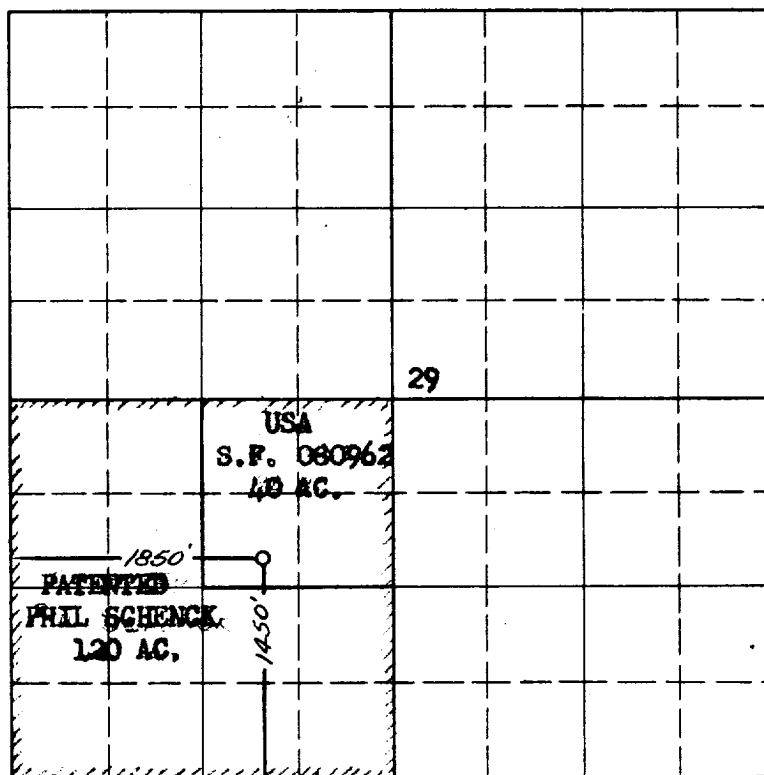
COPY  
Title Field Superintendent

## OIL CONSERVATION COMMISSION

## WELL LOCATION AND/OR GAS PRODUCTION PLAT

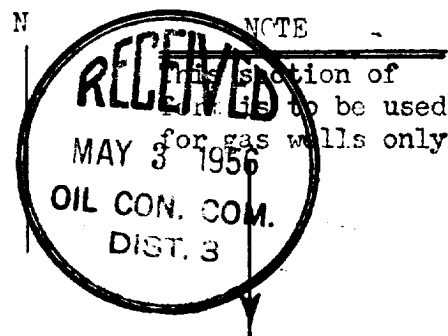
DATE APRIL 20, 1956OPERATOR STANOLIND OIL AND GAS COMPANY LEASE GALLEGOS CANYON WESTWELL NO. 74 SECTION 29 TOWNSHIP 29 NORTH RANGE 12 WEST NMPMLOCATED 1450 FEET FROM the SOUTH LINE 1850 FEET FROM the WEST LINESAN JUAN COUNTY, NEW MEXICOG. L. ELEVATION TO BE REPORTED LATERNAME OF PRODUCING FORMATION CLIFFS POOL WEST KUTZ DEDICATED ACREAGE 160 ACRES

Note: All distances must be from outer boundaries of section.



Scale 4 inches equal 1 mile


**RECEIVED**  
 APR 23 1956  
 U. S. GEOLOGICAL SURVEY  
 FARMINGTON, NEW MEXICO



This is to certify that the above plat was prepared from field notes of actual surveys made by me or under my supervision and that the same are true and correct to the best of my knowledge and belief.

Date Surveyed 15 MARCH 1956

James P. Leese  
 Registered Professional Engineer and/or  
 Land Surveyor James P. Leese  
 N. Mex. Reg. No. 1463



Farmington, New Mexico

1. Is this well a Dual Comp.  
Yes \_\_\_\_\_ No X
2. If the answer to Question 1 is yes, are there any other dually completed wells within the dedicated acreage.  
Yes \_\_\_\_\_ No \_\_\_\_\_

Name JOHN M. CLARK *John M. Clark*Position FIELD ENGINEERRepresenting STANOLIND OIL & GAS COMPANYAddress BOX 487, FARMINGTON, N.M.