

cl

BP Amoco

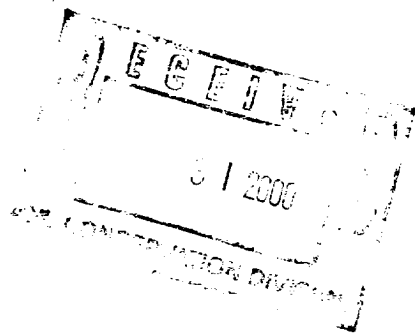


Amoco Production Company

BP Amoco
Western Gas Business Unit
Post Office Box 3092
Houston, TX 77253-3092

March 27, 2000

Ms. Lori Wrotenbery, Director
New Mexico Oil Conservation Division
2040 S. Pacheco Street
P.O. Box 6429
Santa Fe, NM 87505



Application For Non-Standard Well Location
Gallegos Canyon Unit H # 180 Well
1550' FSL, 2130' FEL, Unit J, Section 28-T29N-R12W
Basin Fruitland Coal Pool
San Juan County, New Mexico

Amoco Production Company hereby requests administrative approval for an non-standard well location for the Gallegos Canyon Unit Com H #180 well in the Basin Fruitland Coal Pool. Amoco plans to plug back this well from the Basin Dakota Pool. The well location is non-standard due to the fact it is not located in the NE/4 or SW/4 of the section.


Attached is the Form C-102 showing the location of the well, and a nine section plat showing wells drilled in the area. This well is located in the interior of the Gallegos Canyon Unit and Amoco is the only offset operator affected by this application.

Sincerely,

Mary Corley

Attachments

cc: John Papageorge
Well file
Proration file



OKCTP

DISTRICT I

P.O. Box 1980, Hobbs, NM 88240

DISTRICT II

311 South First., Artesia, NM 88210

DISTRICT III

1000 Rio Brazos Rd., Aztec, NM 87410

DISTRICT IV

2040 South Pacheco, Santa Fe, NM 87505

State of New Mexico

Energy, Minerals and Natural Resources Department

OIL CONSERVATION DIVISION

2040 South Pacheco

Santa Fe, New Mexico 87505

Form C-102

Revised October 18, 1994

Submit to Appropriate District Office

State Lease - 4 Copies

Fee Lease - 3 Copies

WELL LOCATION AND ACREAGE DEDICATION PLAT

API Number 30-045-07814	Pool Code 71629	Pool Name Basin Fruitland Coal
Property Code 000579	Property Name Gallegos Canyon Unit H	Well Number 180
OGRID No. 000778	Operator Name AMOCO PRODUCTION COMPANY	Elevation 5338'

Surface Location

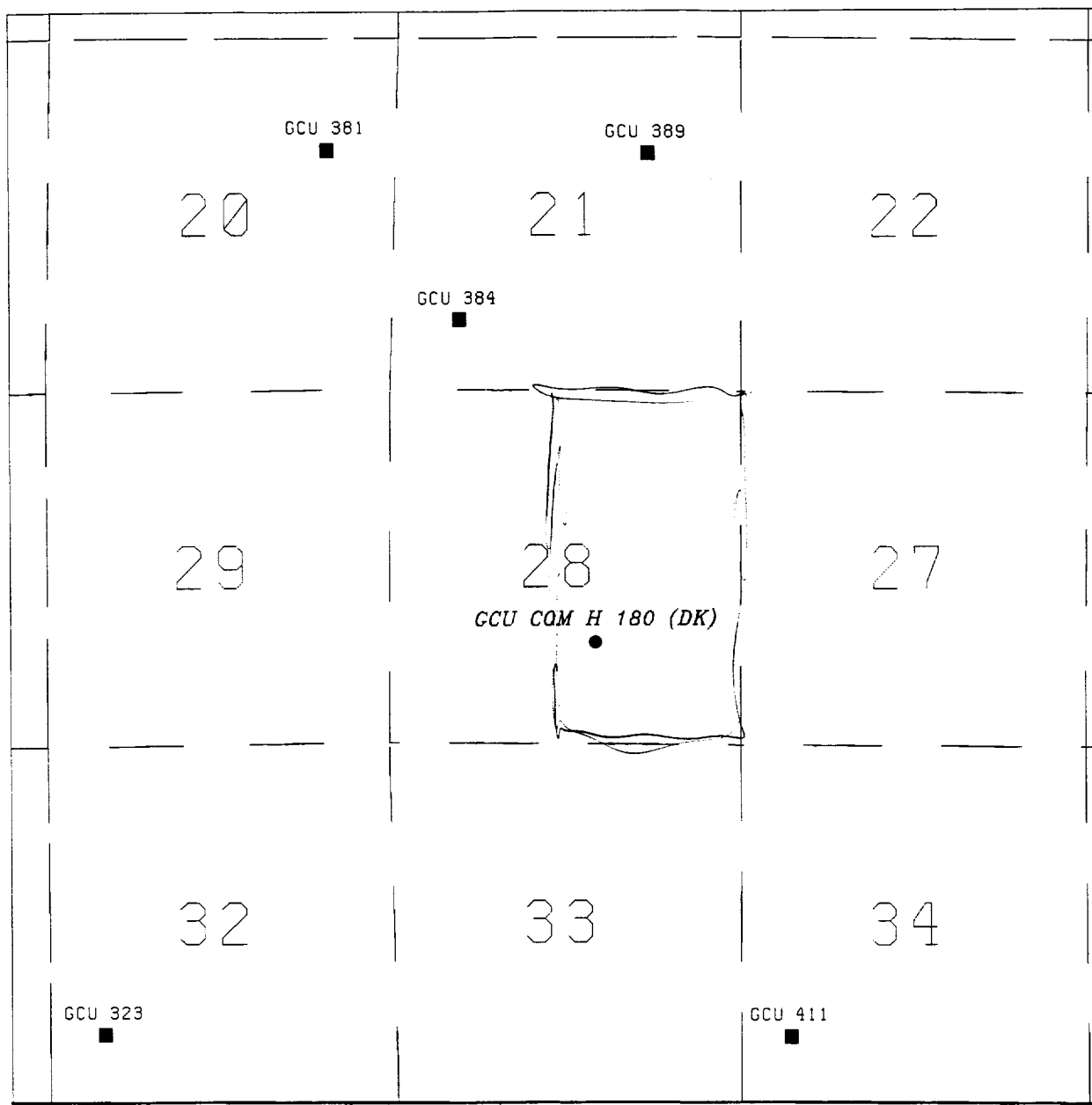
UL or lot no.	Section	Township	Range	Lot. Idn	Feet from the	North/South Line	Feet from the	East/West Line	County
UNIT J	28	29N	12W		1550'	SOUTH	2130'	EAST	San Juan

Bottom Hole Location If Different From Surface

UL or lot no.	Section	Township	Range	Lot. Idn	Feet from the	North/South Line	Feet from the	East/West Line	County
Dedicated Acreage: 320.37	Joint or Infill	Consolidation Code	Order No.						

**NO ALLOWABLE WILL BE ASSIGNED TO THIS COMPLETION UNTIL ALL INTERESTS HAVE BEEN CONSOLIDATED
OR A NON-STANDARD UNIT HAS BEEN APPROVED BY THE DIVISION**

	OPERATOR CERTIFICATION I hereby certify that the information contained herein is true and complete to the best of my knowledge and belief Signature <i>Mary Corley</i> Printed Name Mary Corley Position Sr. Regulatory Analyst Date 03/21/2000
	SURVEY CERTIFICATION I hereby certify that the well location shown on this plat was plotted from field notes of actual surveys made by me or under my supervision, and that the same is true and correct to the best of my knowledge and belief. Date of Survey 07/30/1964 Signature & Seal of Professional Surveyor James P. Leese Certificate No. 1463



■ *Fruitland Coal*
 ● *Dakota*

AMOCO PRODUCTION COMPANY HOUSTON, TX			
WESTERN GAS BUSINESS UNIT			
FRUITLAND COAL WELLS T29N R12W SEC. 28 [REF. GCU H #180 (DAKOTA)]			
SCALE 1"=2500'	DRAWN M. J. RITZ	DATE 23-MAR-2000	
BARNS			