

NEW MEXICO OIL CONSERVATION COMMISSION
Santa Fe, New Mexico

NOTICE OF INTENTION TO DRILL OR RECOMPLETE

Notice must be given to the District Office of the Oil Conservation Commission and approval obtained before drilling or recompleting begins. If changes in the proposed plan are considered advisable, a copy of this notice showing such changes will be returned to the sender. Submit this notice in **QUINTUPLICATE**. One copy will be returned following approval. See additional instructions in Rules and Regulations of the Commission.

Farmington, New Mexico

(Place)

April 9, 1953

(Date)

OIL CONSERVATION COMMISSION
SANTA FE, NEW MEXICO

Gentlemen:

You are hereby notified that it is our intention to commence the (Drilling) (~~Recompletion~~) of a well to be known as

DUNSON-MONTIN

(Company or Operator)

GALLEGO'S CANYON UNIT

(Lease)

Well No. **26**, in **H** (Unit) The well is

located **1690** feet from the **north** line and **990** feet from the

east line of Section **25**, T. **29N**, R. **13W**, NMPM.

(GIVE LOCATION FROM SECTION LINE) **West Edge** Pool, **San Juan** County

If State Land the Oil and Gas Lease is No.

If patented land the owner is **See plat attached**

Address

We propose to drill well with drilling equipment as follows: **Rotary tools to 1300'.**
Cable tools to 1350'.

The status of plugging bond is **On file**

Drilling Contractor **Rotary - Crow, Dunson & Montin**
Cable Tools - Dunson-Montin

We intend to complete this well in the **Pictured Cliffs** formation at an approximate depth of **1390** feet.

CASING PROGRAM

We propose to use the following strings of Casing and to cement them as indicated:

Size of Hole	Size of Casing	Weight per Foot	New or Second Hand	Depth	Sacks Cement
12-1/2"	10-3/4"	32.77	New	80'	60
8-3/4"	7"	20.7	Used	1300'	Sufficient to circulate

If changes in the above plans become advisable we will notify you immediately.

ADDITIONAL INFORMATION (If recompleting give full details of proposed plan of work.)

If commercial production is indicated, producing section will be shot with nitroglycerin.

Approved **H. C. [Signature]**, 19 **53**
Except as follows:

OIL CONSERVATION COMMISSION

By **[Signature]**
Title **Oil and Gas Inspector Dist. #3.**

Sincerely yours,

DUNSON-MONTIN

(Company or Operator)

By **[Signature]**

Field Superintendent

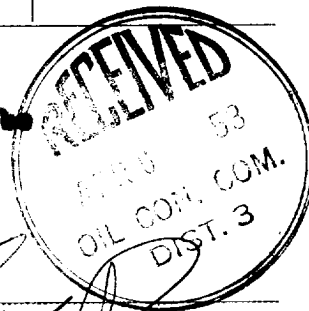
Position

Send Communications regarding well to

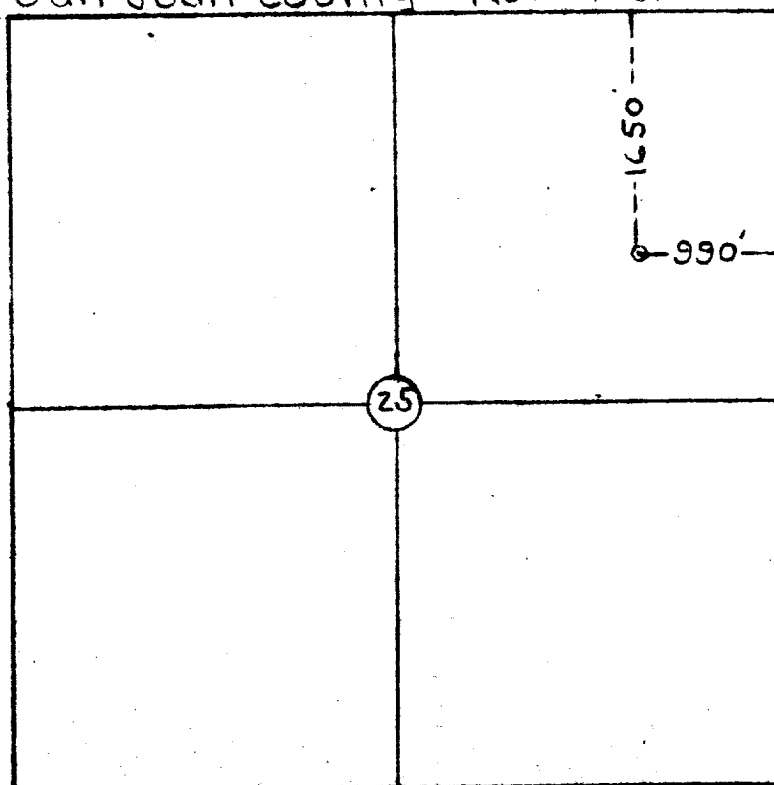
Name

Address


315 West Main
Farmington, New Mexico



COMPANY - Benson Montin
LEASE - Gallegos Canyon Unit Well No 26
Sec 25 T29N R13W. N.M.P.M.
LOCATION - 1650' from north line
990' from east line
San Juan County New Mexico



This to certify that the above plat
was prepared from field notes of
actual surveys made by me and
are true to the best of my knowledge
and belief



Robert L. Maddox Jr
Robert L. Maddox Jr
Registered Professional Engineer
and Land Surveyor
N.Mex. Reg. No. 1426

Surveyed 1-11-53

OIL CONSERVATION COMMISSION
AZTEC DISTRICT OFFICE

No. Copies Received 5

DISTRIBUTION

	NO. FURNISHED	
Operator	1	
Santa Fe	1	
Proration Office		
State Land Office		
U. S. G. S.	2	
Transporter		
File	1	

NEW MEXICO OIL CONSERVATION COMMISSION

MISCELLANEOUS REPORTS ON WELLS

Submit this report in triplicate to the Oil Conservation Commission District Office within ten days after the work specified is completed. It should be signed and filed as a report on beginning drilling operations, results of shooting well, results of test of casing shut off, result of plugging of well, and other important operations, even though the work was witnessed by an agent of the Commission. See additional instructions in the Rules and Regulations of the Commission.

Indicate nature of report by checking below.

REPORT ON BEGINNING DRILLING OPERATIONS		REPORT ON REPAIRING WELL	
REPORT ON RESULT OF SHOOTING OR CHEMICAL TREATMENT OF WELL		REPORT ON PULLING OR OTHERWISE ALTERING CASING	
REPORT ON RESULT OF TEST OF CASING SHUT-OFF	<input checked="" type="checkbox"/>	REPORT ON DEEPENING WELL	
REPORT ON RESULT OF PLUGGING OF WELL			

April 24, 1953

Farmington, New Mexico

Date

Place

Following is a report on the work done and the results obtained under the heading noted above at the.....

BENSON-MONTIN

GALLAGHER CANYON UNIT

Well No. 26 in the

Company or Operator

Lease

SE 1/4 NE 1/4

of Sec. 25

T.

27N

R.

13W

N. M. P. M.,

West End

Pool

San Juan

County.

The dates of this work were as follows:.....


4-9-53 and 4-23-53

Notice of intention to do the work was (was not) submitted on Form C-102 on....., 19....., and approval of the proposed plan was (was not) obtained. (Cross out incorrect words.)

DETAILED ACCOUNT OF WORK DONE AND RESULTS OBTAINED

4-9-53 TD 100' in 11" hole in shale. Cemented 98' of new 9-5/8" OD 32# J-55 Casing at 99' (ground measurement) with 75 sacks cement mixed with 75 c.f. stratacrete and 4% gel.

4-23-53 Pressured up on casing to 500#. No pressure decrease in 30 minutes.



Witnessed by.....

Name

Company

APPROVED:

OIL CONSERVATION COMMISSION

Emory C. Arnold
Name

Title

I hereby swear or affirm that the information given above is true and correct.

Name

Position

Representing

Address

Field Superintendent

BENSON-MONTIN

Company or Operator

315 1/2 West Main, Farmington, N.Mex.

Date

4-27-53

19

OIL CONSERVATION COMMISSION		
AZTEC DISTRICT OFFICE		
No. Copies Received <u>5</u>		
DISTRIBUTION		
	NO. FURNISHED	
Operator	<u>3</u>	
Santa Fe	<u>1</u>	
Proration Office		
State Land Office		
U. S. G. S.		
Transporter		
File	<u>1</u>	<input checked="" type="checkbox"/>