



IN REPLY REFER TO:

UNITED STATES
DEPARTMENT OF THE INTERIOR
GEOLOGICAL SURVEY
P. O. Box 965
Farmington, New Mexico

November 26, 1955

Stanlind Oil & Gas Company
Box 487
Farmington, New Mexico

Re: Santa Fe 080723

Gentlemen:

Receipt is acknowledged of your "Notice of Intention to Drill" dated November 23, 1955 covering your well No. 73 Gallegos Canyon Unit in SW¹ sec. 20, T. 29 N., R. 12 W., N. M. P. M., San Juan County, New Mexico, West Kutz-Pictured Cliffs pool.

Your proposed work is hereby approved subject to compliance with the provisions of the "Oil and Gas Operating Regulations" revised May 25, 1942, a copy of which will be sent to you on request, and subject to the following conditions:

1. Drilling operations so authorized are subject to the attached sheet for general conditions of approval.
2. Furnish copies of all logs.

Very truly yours,


(Orig. Sgd.) P. T. McGRATH

P. T. McGrath
District Engineer

PTMcGrath:ac



UNITED STATES
DEPARTMENT OF THE INTERIOR
GEOLOGICAL SURVEY



[Faint, illegible text, possibly a title or introductory paragraph]

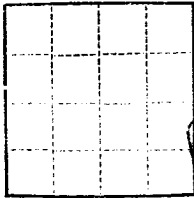
[Faint, illegible text, possibly a date or reference number]

[Faint, illegible text, possibly a name or title]

[Faint, illegible text, possibly a name or title]

(SUBMIT IN TRIPLICATE)

Land Office Santa Fe
Lease No. 080723
Unit Gallegos Canyon Unit



COPY

UNITED STATES
DEPARTMENT OF THE INTERIOR
GEOLOGICAL SURVEY

SUNDRY NOTICES AND REPORTS ON WELLS

NOTICE OF INTENTION TO DRILL	<input checked="" type="checkbox"/>	SUBSEQUENT REPORT OF WATER SHUT-OFF	
NOTICE OF INTENTION TO CHANGE PLANS		SUBSEQUENT REPORT OF SHOOTING OR ACIDIZING	
NOTICE OF INTENTION TO TEST WATER SHUT-OFF		SUBSEQUENT REPORT OF ALTERING CASING	
NOTICE OF INTENTION TO RE-DRILL OR REPAIR WELL		SUBSEQUENT REPORT OF RE-DRILLING OR REPAIR	
NOTICE OF INTENTION TO SHOOT OR ACIDIZE		SUBSEQUENT REPORT OF ABANDONMENT	
NOTICE OF INTENTION TO PULL OR ALTER CASING		SUPPLEMENTARY WELL HISTORY	
NOTICE OF INTENTION TO ABANDON WELL			

(INDICATE ABOVE BY CHECK MARK NATURE OF REPORT, NOTICE, OR OTHER DATA)

Farmington, New Mexico Nov. 23, 19 55

Well No. 73 is located 1780 ft. from SW line and 1450 ft. from W line of sec. 20

SW/4 Section 20 (1/4 Sec. and Sec. No.) T-29-N (Twp.) R-12-W (Range) NMPM (Meridian)
West Kutz-Pictured Cliffs (Field) San Juan (County or Subdivision) New Mexico (State or Territory)

The elevation of the derrick floor above sea level is _____ ft. (To be furnished later)

DETAILS OF WORK

(State names of and expected depths to objective sands; show sizes, weights, and lengths of proposed casings; indicate mudding jobs, cementing points, and all other important proposed work)

We propose to drill the above well to approximately 1400 feet. Rotary tools will be used to total depth. Pictured Cliffs formation will then be sand oil fraced.

The following casing program is proposed:

Size	Depth	Cement	Remarks
8-5/8"	100'	65 Sx.	Circulated
5-1/2"	1400'	75 Sx.	100% of theoretical fill.

Copies of the location plat are attached. A copy of any survey taken will be submitted upon completion of the well. Acreage plat for designated drilling unit will be submitted at a later date.

I understand that this plan of work must receive approval in writing by the Geological Survey before operations may be commenced.


Company STANOLIND OIL & GAS COMPANY

Address Box 487

Farmington, New Mexico

By [Signature]
Field Clerk

Title _____

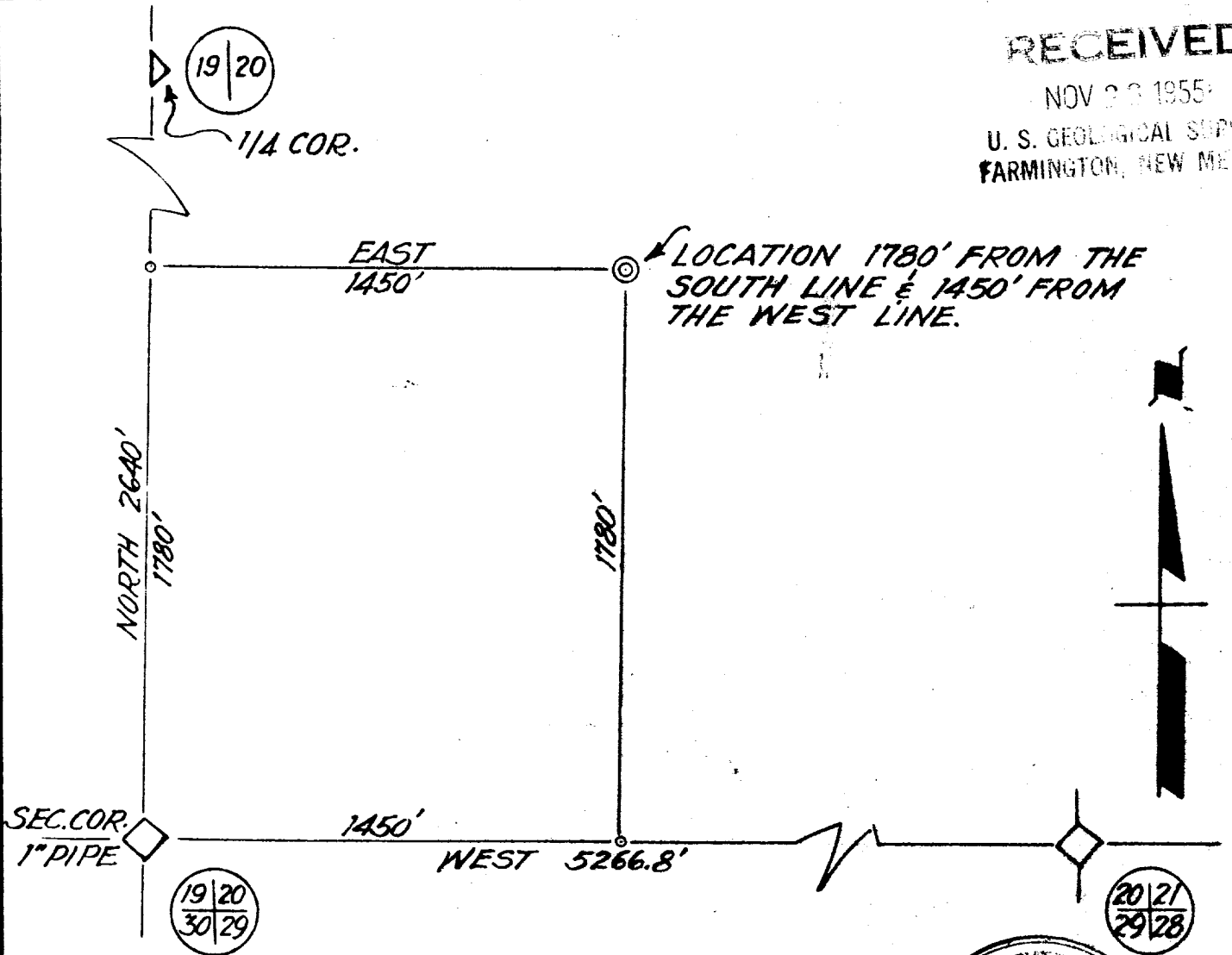


COPY

RECEIVED

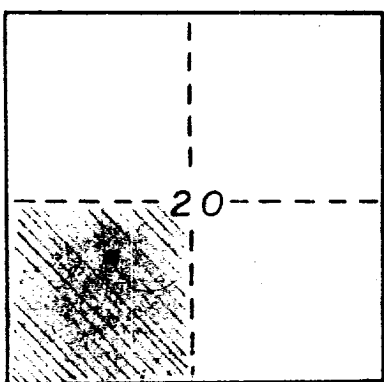
NOV 23 1955

U. S. GEOLOGICAL SURVEY
FARMINGTON, NEW MEXICO



20/21
29/28

RECEIVED
DEC 7 1955
OIL CON. COM.
DIST. 3



Gallegos Canyon Unit #73

STANOLIND OIL & GAS CO.
WELL LOCATION SW 1/4 SEC. 20
T29N R12W NMPM
SAN JUAN CO. NEW MEXICO.

NOV. 7, 1955 SCALE: 1" = 500'

DRAWN BY W. C.

SAN JUAN ENGINEERING CO.
P. O. Box 752
FARMINGTON, N. M.

This is to certify that the above plat was prepared from field notes of actual surveys made by me or under my supervision and that the same are true and correct to the best of my knowledge and belief.

James P. Leese
James P. Leese
Reg. Land Surveyor
N. Mex. Reg. No. 1463

1463
NOV 23 1955