

UNITED STATES  
DEPARTMENT OF THE INTERIOR  
GEOLOGICAL SURVEY

SUBMIT IN TRIPLICATE\*  
(Other instructions on reverse side)

Form approved.  
Budget Bureau No. 42-R1424.

SUNDRY NOTICES AND REPORTS ON WELLS

(Do not use this form for proposals to drill or to deepen or plug back to a different reservoir.  
Use "APPLICATION FOR PERMIT—" for such proposals.)

1. OIL WELL <input checked="" type="checkbox"/> GAS WELL <input type="checkbox"/> OTHER <input type="checkbox"/>	5. LEASE DESIGNATION AND SERIAL NO. <b>X-89-IND-18</b>
2. NAME OF OPERATOR <b>PAN AMERICAN PETROLEUM CORPORATION</b>	6. IF INDIAN, ALLOTTEE OR TRIBE NAME <b>Navajo Tribal</b>
3. ADDRESS OF OPERATOR <b>P. O. Box 480, Farmington, New Mexico</b>	7. UNIT AGREEMENT NAME
4. LOCATION OF WELL (Report location clearly and in accordance with any State requirements.* See also space 17 below.) At surface  <b>2310' FWL X 1320' FWL</b>	8. FARM OR LEASE NAME <b>USG Section 19</b>
14. PERMIT NO.	9. WELL NO. <b>11</b>
15. ELEVATIONS (Show whether DF, RT, OR, etc.) <b>5038'</b>	10. FIELD AND POOL, OR WILDCAT <b>Hughes Delta</b>
	11. SEC., T., R., M., OR BLK. AND SURVEY OR AREA <b>NE 1/4 SE 1/4 Section 19, T-29-N, R-18-W</b>
	12. COUNTY OR PARISH <b>San Juan</b>
	13. STATE <b>New Mexico</b>

16. Check Appropriate Box To Indicate Nature of Notice, Report, or Other Data

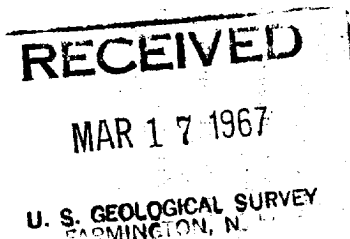
NOTICE OF INTENTION TO:		SUBSEQUENT REPORT OF:	
TEST WATER SHUT-OFF <input type="checkbox"/>	PULL OR ALTER CASING <input type="checkbox"/>	WATER SHUT-OFF <input type="checkbox"/>	REPAIRING WELL <input type="checkbox"/>
FRACTURE TREAT <input checked="" type="checkbox"/>	MULTIPLE COMPLETE <input type="checkbox"/>	FRACTURE TREATMENT <input type="checkbox"/>	ALTERING CASING <input type="checkbox"/>
SHOOT OR ACIDIZE <input type="checkbox"/>	ABANDON* <input type="checkbox"/>	SHOOTING OR ACIDIZING <input type="checkbox"/>	ABANDONMENT* <input type="checkbox"/>
REPAIR WELL <input type="checkbox"/>	CHANGE PLANS <input type="checkbox"/>	(Other) <input type="checkbox"/>	

(NOTE: Report results of multiple completion on Well Completion or Recompletion Report and Log form.)

17. DESCRIBE PROPOSED OR COMPLETED OPERATIONS (Clearly state all pertinent details, and give pertinent dates, including estimated date of starting any proposed work. If well is directionally drilled, give subsurface locations and measured and true vertical depths for all markers and zones pertinent to this work.)\*

In an attempt to increase productivity, we propose to sand-oil fracture USG Section 19 Well No. 11 with 5,000 gallons treated oil containing 5,000 pounds of sand.

Current producing rate: 3 MOPD and 6 MOPD.



18. I hereby certify that the foregoing is true and correct

ORIGINAL SIGNED BY G. W. Eaton, Jr. TITLE Area Engineer DATE March 16, 1967

SIGNED G. W. Eaton, Jr.

(This space for Federal or State office use)

APPROVED BY \_\_\_\_\_ TITLE \_\_\_\_\_ DATE \_\_\_\_\_

CONDITIONS OF APPROVAL, IF ANY:

UNITED STATES  
DEPARTMENT OF THE INTERIOR  
GEOLOGICAL SURVEY

SUBMIT IN TRIPLICATE\*  
(Other instructions on re-  
verse side)

Form approved.  
Budget Bureau No. 42-R1424.

5. LEASE DESIGNATION AND SERIAL NO.

**I-89-IND-58**

6. IF INDIAN, ANLOTTEE OR TRIBE NAME

**Navajo Tribal**

7. UNIT AGREEMENT NAME

8. FARM OR LEASE NAME

**UEG Section 19**

9. WELL NO.

**11**

10. FIELD AND POOL, OR WILDCAT

**Hogback Dakota**

11. SEC., T., R., M., OR BLK. AND  
SURVEY OR AREA

**SW/4 NE/4 Section 19,  
T-29-N, R-16-W**

12. COUNTY OR PARISH

**San Juan**

13. STATE

**New Mexico**

**SUNDRY NOTICES AND REPORTS ON WELLS**

(Do not use this form for proposals to drill or to deepen or plug back to a different reservoir.  
Use "APPLICATION FOR PERMIT—" for such proposals.)

1.

OIL WELL ☒ GAS WELL ☐ OTHER ☐

2. NAME OF OPERATOR

**AMOCO PRODUCTION COMPANY**

3. ADDRESS OF OPERATOR

**301 Airport Drive, Farmington, New Mexico 87401**

4. LOCATION OF WELL (Report location clearly and in accordance with any State requirements.\*  
See also space 17 below.)  
At surface

**2310' FNL & 1320' FNL**

14. PERMIT NO.

15. ELEVATIONS (Show whether DF, RT, GR, etc.)

**DF 5038'**

16.

**Check Appropriate Box To Indicate Nature of Notice, Report, or Other Data**

NOTICE OF INTENTION TO:

TEST WATER SHUT-OFF ☐

FRACTURE TREAT ☐

SHOOT OR ACIDIZE ☐

REPAIR WELL ☐

(Other) ☐

PULL OR ALTER CASING ☐

MULTIPLE COMPLETE ☐

ABANDON\* ☒

CHANGE PLANS ☐

SUBSEQUENT REPORT OF:

WATER SHUT-OFF ☐

FRACTURE TREATMENT ☐

SHOOTING OR ACIDIZING ☐

(Other) ☐

REPAIRING WELL ☐

ALTERING CASING ☐


ABANDONMENT\* ☐

(NOTE: Report results of multiple completion on Well  
Completion or Recompletion Report and Log form.)

17. DESCRIBE PROPOSED OR COMPLETED OPERATIONS (Clearly state all pertinent details, and give pertinent dates, including estimated date of starting any proposed work. If well is directionally drilled, give subsurface locations and measured and true vertical depths for all markers and zones pertinent to this work.)\*

**Due to subject well being unable to produce commercial quantities of hydrocarbons,  
we propose to abandon the well as follows:**

- 1. Squeeze 25 sacks of Class "A" Neat cement into the formation.**
- 2. Fill the 5" 15# casing to the surface with Class "A" Neat cement.**
- 3. Cut off the wellhead, erect P&A marker and clean up the location.**



18. I hereby certify that the foregoing is true and correct

SIGNED **J. ARNOLD GNELD**

TITLE **Area Engineer**

DATE **June 11, 1974**

(This space for Federal or State office use)

APPROVED BY \_\_\_\_\_

TITLE \_\_\_\_\_

DATE \_\_\_\_\_

CONDITIONS OF APPROVAL, IF ANY:

UNITED STATES  
DEPARTMENT OF THE INTERIOR  
GEOLOGICAL SURVEY

SUBMIT IN TRIPLICATE\*  
(Other instructions on re-  
verse side)

Form approved.  
Budget Bureau No. 42-R1424.  
5. LEASE DESIGNATION AND SERIAL NO.

**I-89-130-58**

6. IF INDIAN, ALLOTTEE OR TRIBE NAME

**Navajo**

7. UNIT AGREEMENT NAME

8. FARM OR LEASE NAME

**SEC Section 19**

9. WELL NO.

**11**

10. FIELD AND POOL, OR WILDCAT

**Hogback Field a**

11. SEC., T., R., M., OR BLK. AND  
SURVEY OR AREA

**SW/4 NE/4 Section 19,**

**T-22-N. R-16-W**

12. COUNTY OR PARISH

**San Juan**

13. STATE

**New Mexico**

1. OIL WELL ☒ GAS WELL ☐ OTHER ☐

2. NAME OF OPERATOR

**PAN AMERICAN PETROLEUM CORPORATION**

3. ADDRESS OF OPERATOR

**P. O. Box 480, Farmington, New Mexico**

4. LOCATION OF WELL (Report location clearly and in accordance with any State requirements.\*  
See also space 17 below.)  
At surface

**2310' SWL & 1320' SWL**

14. PERMIT NO.

15. ELEVATIONS (Show whether DF, RT, GR, etc.)

**27 3038'**

16. Check Appropriate Box To Indicate Nature of Notice, Report, or Other Data

NOTICE OF INTENTION TO:

TEST WATER SHUT-OFF

☐  
☐  
☐  
☐

PULL OR ALTER CASING

☐  
☐  
☐  
☐

FRACTURE TREAT

MULTIPLE COMPLETE

SHOOT OR ACIDIZE

ABANDON\*

REPAIR WELL

CHANGE PLANS

(Other)

SUBSEQUENT REPORT OF:

WATER SHUT-OFF

☐  
☒  
☐  
☐

REPAIRING WELL

☐  
☐  
☐  
☐

FRACTURE TREATMENT

SHOOTING OR ACIDIZING

(Other)

ALTERING CASING

ABANDONMENT\*

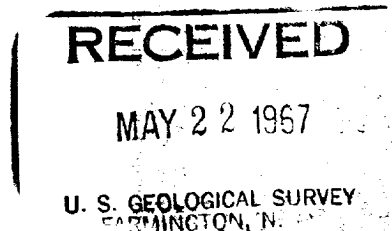
(NOTE: Report results of multiple completion on Well  
Completion or Recompletion Report and Log form.)

17. DESCRIBE PROPOSED OR COMPLETED OPERATIONS (Clearly state all pertinent details, and give pertinent dates, including estimated date of starting any proposed work. If well is directionally drilled, give subsurface locations and measured and true vertical depths for all markers and zones pertinent to this work.)\*

**In an attempt to increase productivity, the subject well was sand-oil treated on April 27, 1967 with 3,000 gallons treated oil containing 5,000 pounds of sand.**

**Production before WO: 3 BWPD and 4 MDPD.**

**Production after WO: 75 BWPD and 126 MDPD.**



18. I hereby certify that the foregoing is true and correct

SIGNED **W. EATON, JR.**

TITLE **Area Engineer**

DATE **May 19, 1967**

(This space for Federal or State office use)

APPROVED BY  
CONDITIONS OF APPROVAL, IF ANY:

TITLE  
DATE

UNITED STATES  
DEPARTMENT OF THE INTERIOR  
GEOLOGICAL SURVEY

SUBMIT IN TRIPLICATE\*  
(Other instructions on reverse side)

Form approved.  
Budget Bureau No. 42-R1424.  
5. LEASE DESIGNATION AND SERIAL NO.

**I-89-IND-38**

6. IF INDIAN, ALLOTTEE OR TRIBE NAME

**Navajo Tribal**

7. UNIT AGREEMENT NAME

8. FARM OR LEASE NAME

**USC Section 19**

9. WELL NO.

**11**

10. FIELD AND POOL, OR WILDCAT

**Hogback Dakota**

11. SEC., T., R., M., OR BLK. AND  
SURVEY OR AREA

**SW/4 NE/4 Section 19,  
T-29-N, R-16-W**

12. COUNTY OR PARISH

**San Juan**

13. STATE

**New Mexico**

**SUNDRY NOTICES AND REPORTS ON WELLS**

(Do not use this form for proposals to drill or to deepen or plug back to a different reservoir.  
Use "APPLICATION FOR PERMIT—" for such proposals.)

1. OIL WELL ☒ GAS WELL ☐ OTHER ☐

2. NAME OF OPERATOR  
**AMOCO PRODUCTION COMPANY**

3. ADDRESS OF OPERATOR  
**501 Airport Drive, Farmington, New Mexico 87401**

4. LOCATION OF WELL (Report location clearly and in accordance with any State requirements.\*  
See also space 17 below.)  
At surface

**2310' FML & 1320' FML, Section 19, T-29-N, R-16-W**

14. PERMIT NO.

15. ELEVATIONS (Show whether DF, RT, GR, etc.)

**3038' DF**

16. Check Appropriate Box To Indicate Nature of Notice, Report, or Other Data

NOTICE OF INTENTION TO:

TEST WATER SHUT-OFF ☐

FRACTURE TREAT ☐

SHOOT OR ACIDIZE ☐

REPAIR WELL ☐

(Other) ☐

PULL OR ALTER CASING ☐

MULTIPLE COMPLETE ☐

ABANDON\* ☐

CHANGE PLANS ☐

SUBSEQUENT REPORT OF:

WATER SHUT-OFF ☐

FRACTURE TREATMENT ☐

SHOOTING OR ACIDIZING ☐

(Other) ☐

REPAIRING WELL ☐

ALTERING CASING ☐



ABANDONMENT\* ☒

(NOTE: Report results of multiple completion on Well Completion or Recompletion Report and Log form.)

17. DESCRIBE PROPOSED OR COMPLETED OPERATIONS (Clearly state all pertinent details, and give pertinent dates, including estimated date of starting any proposed work. If well is directionally drilled, give subsurface locations and measured and true vertical depths for all markers and zones pertinent to this work.)\*

**The subject well was permanently plugged and abandoned on June 24, 1974 as follows:**

- 1. Squeezed 23 sacks Class "A" Neat cement into formation.**
- 2. Filled 5" casing with 65 sacks Class "A" Neat cement and cement stood at surface.**
- 3. Cut off wellhead, erected P&A marker and cleaned up location.**
- 4. Location reseeded and approved by Mr. Leonard Filler, Bureau of Indian Affairs, Shiprock.**



18. I hereby certify that the foregoing is true and correct

SIGNED

*John Hamilton*

TITLE

**Area Administrative Supvr.**

DATE

**July 2, 1974**

(This space for Federal or State office use)

APPROVED BY

TITLE

DATE

CONDITIONS OF APPROVAL, IF ANY:

**OIL CONSERVATION COMMISSION  
STATE OF NEW MEXICO**

**CERTIFICATE of COMPLIANCE and AUTHORIZATION to TRANSPORT OIL**

Company or Operator Stanolind Oil and Gas Company Lease USG 19-29-16

Address Box F, Hobbs, New Mexico Box 591, Tulsa, Oklahoma  
 (Local or Field Office) (Principal Place of Business)

Unit GH Wells No. 11 Sec. 19 T 29-N R 16-W Field Hogback County San Juan

Kind of Lease Federal Location of Tanks SW/4 NW/4 Sec. 19

Transporter Stanolind Oil and Gas Company Address of Transporter Box F, Hobbs, New Mex.  
 (Local or Field Office)

Box 591, Tulsa, Oklahoma Percent of oil to be transported 100 Other transporters author-  
 (Principal Place of Business)

ized to transport oil from this unit are None — %

REMARKS:

**No record of C-110 previously filed.**

The undersigned certifies that the rules and regulations of the Oil Conservation Commission have been complied with except as noted above and that gathering agent is authorized to transport the percentages of oil produced from the above described property and that this authorization will be valid until further notice to the transporter named herein or until cancelled by the Oil Conservation Commission of New Mexico.

Executed this the 4th day of August, 195 0

Stanolind Oil and Gas Company  
 (Company or Operator)  
 By Ralph L. Hendrickson  
 Title Field Superintendent

State of New Mexico }  
 County of Lea } ss.

Before me, the undersigned authority, on this day personally appeared Ralph L. Hendrickson known to me to be the person whose name is subscribed to the above instrument, who being by me duly sworn on oath states that he is authorized to make this report and has knowledge of the facts stated herein and that said report is true and correct.

Subscribed and sworn to before me, this the 4th day of August, 195 0

Notary Public in and for Lea County, New Mexico

Approved: 8-7 1950

OIL CONSERVATION COMMISSION

By Al Gruen

My Commission Expires:  
2-23-54

(See Instructions on Reverse Side)

Oil and Gas Inspector Dist. #3.

NEW MEXICO OIL CONSERVATION COMMISSION  
SANTA FE, NEW MEXICO

Form C-110  
Revised 7/1/55

(File the original and 4 copies with the appropriate district office)

CERTIFICATE OF COMPLIANCE AND AUTHORIZATION  
TO TRANSPORT OIL AND NATURAL GAS

Company or Operator PAN AMERICAN PETROLEUM CORPORATION Lease U.S.G. SECTION 195

Well No. 11 Unit Letter G/H S 19 T 29N R 16W Pool Hogback-Dakota

County San Juan Kind of Lease (State, Fed. or Patented) Federal

If well produces oil or condensate, give location of tanks: Unit J S 19 T 29NR 16W

Authorized Transporter of Oil or Condensate Four States-Western Oil Refining Company

Address Box 1877, Farmington, New Mexico

(Give address to which approved copy of this form is to be sent)

Authorized Transporter of Gas \_\_\_\_\_

Address \_\_\_\_\_

(Give address to which approved copy of this form is to be sent)

If Gas is not being sold, give reasons and also explain its present disposition:

Reasons for Filing: (Please check proper box) New Well \_\_\_\_\_ ( )

Change in Transporter of (Check One): Oil ( ☒ ) Dry Gas ( ) C'head ( ) Condensate ( )

Change in Ownership \_\_\_\_\_ ( ) Other \_\_\_\_\_ ( )

Remarks: \_\_\_\_\_ (Give explanation below)



The undersigned certifies that the Rules and Regulations of the Oil Conservation Commission have been complied with.

Executed this the 1st day of March 19 57

ORIGINAL SIGNATURE

By D. J. SCOTT

Approved MAR 4 1957 19 57

Title Field Clerk

OIL CONSERVATION COMMISSION

PAN AMERICAN PETROLEUM CORPORATION  
Company P. O. BOX 487

By Original Signed Emery C. Arnold

FARMINGTON, NEW MEXICO

Address \_\_\_\_\_

Title Oil and Gas Inspector Dist. #3

NEW MEXICO OIL CONSERVATION COMMISSION  
SANTA FE, NEW MEXICO


Form C-110  
Revised 7/1/55

(File the original and 4 copies with the appropriate district office)

CERTIFICATE OF COMPLIANCE AND AUTHORIZATION  
TO TRANSPORT OIL AND NATURAL GAS

Company or Operator Pan American Petroleum Corporation Lease U.S.G. Section 19  
Well No. 11 Unit Letter G/H S 19 T 29N R 16W Pool Hogback-Dakota  
County San Juan Kind of Lease (State, Fed. or Patented) Federal  
If well produces oil or condensate, give location of tanks: Unit J S 19 T 29N R 16W  
Authorized Transporter of Oil or Condensate Oriental Refining Company  
Address Box 390, Alamosa, Colorado  
(Give address to which approved copy of this form is to be sent)  
Authorized Transporter of Gas \_\_\_\_\_  
Address \_\_\_\_\_  
(Give address to which approved copy of this form is to be sent)  
If Gas is not being sold, give reasons and also explain its present disposition:  
\_\_\_\_\_  
\_\_\_\_\_  
\_\_\_\_\_

Reasons for Filing: (Please check proper box) New Well \_\_\_\_\_ ( )  
Change in Transporter of (Check One): Oil ( ☒ ) Dry Gas ( ) C'head ( ) Condensate ( )  
Change in Ownership \_\_\_\_\_ ( ) Other \_\_\_\_\_ ( )  
Remarks: \_\_\_\_\_ (Give explanation below)



The undersigned certifies that the Rules and Regulations of the Oil Conservation Commission have been complied with.

Executed this the 19th day of March 19 58

ORIGINAL SIGNED BY  
D. J. SCOTT

By \_\_\_\_\_

Approved MAR 20 1958 19 \_\_\_\_\_

Title Field Clerk

OIL CONSERVATION COMMISSION

Company Pan American Petroleum Corporation

By Original Signed Emery C. Arnold

Address Box 487, Farmington, New Mexico

Title Supervisor Dist. # 3

NEW MEXICO OIL CONSERVATION COMMISSION  
Santa Fe, New Mexico

(Form C-104)  
Revised 7/1/57

REQUEST FOR (OIL) - (GAS) ALLOWABLE

New Well  
Recompletion

This form shall be submitted by the operator before an initial allowable will be assigned to any completed Oil or Gas well. Form C-104 is to be submitted in QUADRUPLICATE to the same District Office to which Form C-101 was sent. The allowable will be assigned effective 7:00 A.M. on date of completion or recompletion, provided this form is filed during calendar month of completion or recompletion. The completion date shall be that date in the case of an oil well when new oil is delivered into the stock tanks. Gas must be reported on 15.025 psia at 60° Fahrenheit.

Farmington, New Mexico January 21, 1958

(Place)

(Date)

WE ARE HEREBY REQUESTING AN ALLOWABLE FOR A WELL KNOWN AS: Pan American Petroleum

Corporation USO Section 19, Well No. 11, in SE-SW NE 1/4,  
(Company or Operator) (Lease)

G/H, Sec. 19, T. 29N, R. 16W, NMPM., Hogback-Dakota Pool  
Unit Letter

San Juan

County. Date Spudded 11/27/24 Date Drilling Completed 12/16/24

Elevation 5038 Total Depth 687' PBDT ---

Top Oil/Gas Pay 675-677 Name of Prod. Form. Dakota

PRODUCING INTERVAL -

Perforations

Open Hole \_\_\_\_\_ Depth \_\_\_\_\_  
Casing Shoe 687 Tubing 673

OIL WELL TEST -

Natural Prod. Test: 8 bbls. oil, 5 bbls water in 24 hrs, 0 min. Size \_\_\_\_\_  
Test taken 9/4/57 against back pressure of 30 PSIG.

Test After Acid or Fracture Treatment (after recovery of volume of oil equal to volume of  
Choke  
load oil used): \_\_\_\_\_ bbls. oil, \_\_\_\_\_ bbls water in \_\_\_\_\_ hrs, \_\_\_\_\_ min. Size \_\_\_\_\_

GAS WELL TEST -

Natural Prod. Test: \_\_\_\_\_ MCF/Day; Hours flowed \_\_\_\_\_ Choke Size \_\_\_\_\_

Method of Testing (pitot, back pressure, etc.): \_\_\_\_\_

Test After Acid or Fracture Treatment: \_\_\_\_\_ MCF/Day; Hours flowed \_\_\_\_\_

Choke Size \_\_\_\_\_ Method of Testing: \_\_\_\_\_

Acid or Fracture Treatment (Give amounts of materials used, such as acid, water, oil, and  
sand): \_\_\_\_\_

Casing \_\_\_\_\_ Tubing \_\_\_\_\_ Date first new  
Press. \_\_\_\_\_ Press. \_\_\_\_\_ oil run to tanks \_\_\_\_\_

Oil Transporter Four States-Western Oil Refining Company

Gas Transporter none

Remarks: Large allowable will be applied for. C-104 is being filed due to **RECEIVED**

**JAN 29 1958**

I hereby certify that the information given above is true and complete to the best of my knowledge. **OIL CON. COM.**

Approved JAN 29 1958, 19..... Pan American Petroleum Corporation **DIST. 3**  
(Company or Operator)

ORIGINAL SIGNED BY

By: L. O. Speer, Jr.  
(Signature)

OIL CONSERVATION COMMISSION

By: Original Signed Emery C. Arnold

Title Supervisor Dist. # 3

Title Field Superintendent  
Send Communications regarding well to:

Name Pan American Petroleum Corporation

Address Box 487, Farmington, New Mexico



NEW MEXICO OIL CONSERVATION COMMISSION  
SANTA FE, NEW MEXICO

Form C-110  
Revised 7/1/55

(File the original and 4 copies with the appropriate district office)

CERTIFICATE OF COMPLIANCE AND AUTHORIZATION  
TO TRANSPORT OIL AND NATURAL GAS

Company or Operator PAN AMERICAN PETROLEUM CORPORATION Lease U.S.G. Section 19

Well No. 11 Unit Letter Q/H S 19 T 29-NR 16-W Pool Hogback-Dakota

County San Juan Kind of Lease (State, Fed. or Patented) Federal

If well produces oil or condensate, give location of tanks: Unit J S 19 T 29-NR 16-W

Authorized Transporter of Oil or Condensate Plateau, Inc.

Address P. O. Box 567, Bloomfield, New Mexico  
(Give address to which approved copy of this form is to be sent)

Authorized Transporter of Gas \_\_\_\_\_

Address \_\_\_\_\_ Date Connected \_\_\_\_\_  
(Give address to which approved copy of this form is to be sent)

If Gas is not being sold, give reasons and also explain its present disposition:

Reasons for Filing: (Please check proper box) New Well ( )

Change in Transporter of (Check One): Oil (X) Dry Gas ( ) C'head ( ) Condensate ( )

Change in Ownership ( ) Other ( )

Remarks: \_\_\_\_\_ (Give explanation below)

This is to report a temporary change in transporter from Four Corners Plateau, Inc. to Plateau, Inc. for a period of approximately 90 days.

The undersigned certifies that the Rules and Regulations of the Oil Conservation Commission have been complied with.

Executed this the 18th day of July 19 60

ORIGINAL SIGNED BY  
G. L. Hamilton

By \_\_\_\_\_

Approved JUL 20 1960 19 60

Title Area Clerk

OIL CONSERVATION COMMISSION

Company Pan American Petroleum Corporation

By Original Signed Emery C. Arnold

Address P. O. Box 480

Title Supervisor Dist. # 3

Farmington, New Mexico

NEW MEXICO OIL CONSERVATION COMMISSION  
SANTA FE, NEW MEXICO

Form C-110  
Revised 7/1/55

(File the original and 4 copies with the appropriate district office)

CERTIFICATE OF COMPLIANCE AND AUTHORIZATION  
TO TRANSPORT OIL AND NATURAL GAS

Company or Operator Pan American Petroleum Corporation Lease U.S.G. Section 19

Well No. 11 Unit Letter G/H S 19 T 29N R 16W Pool Hogback Dakota

County San Juan Kind of Lease (State, Fed. or Patented) Federal

If well produces oil or condensate, give location of tanks: Unit J S 19 T 29N R 16W

Authorized Transporter of Oil or Condensate Four Corners Pipeline Company

Address Box 1200, Farmington, New Mexico

(Give address to which approved copy of this form is to be sent)

Authorized Transporter of Gas \_\_\_\_\_

Address \_\_\_\_\_ Date Connected \_\_\_\_\_

(Give address to which approved copy of this form is to be sent)

If Gas is not being sold, give reasons and also explain its present disposition:

Reasons for Filing: (Please check proper box) New Well \_\_\_\_\_ ( )

Change in Transporter of (Check One): Oil (☒) Dry Gas ( ) C'head ( ) Condensate ( )

Change in Ownership \_\_\_\_\_ ( ) Other \_\_\_\_\_ ( )

Remarks: \_\_\_\_\_ (Give explanation below)

**This is to report change in transporter from Plateau, Inc. to Four Corners Pipeline Company effective November 11, 1960.**

The undersigned certifies that the Rules and Regulations of the Oil Conservation Commission have been complied with.

Executed this the 19th day of October 19 60

By G. L. Hamilton  
ORIGINAL SIGNED BY

Approved OCT 20 1960 19 \_\_\_\_\_

Title Area Clerk

OIL CONSERVATION COMMISSION

Company Pan American Petroleum Corporation

y Original Signed Emery C. Arnold

Address Box 480

the Supervisor Dist. # 3

Farmington, New Mexico

Attn: L. O. Spear, Jr.

