

NEW MEXICO OIL CONSERVATION COMMISSION
Santa Fe, New Mexico

Form C-101
Revised (12/1/55)

NOTICE OF INTENTION TO DRILL

Notice must be given to the District Office of the Oil Conservation Commission and approval obtained before drilling or recompletion begins. If changes in the proposed plan are considered advisable, a copy of this notice showing such changes will be returned to the sender. Submit this notice in QUINTUPPLICATE. One copy will be returned following approval. See additional instructions in Rules and Regulations of the Commission. If State Land submit 6 Copies Attach Form C- 128 in triplicate to first 3 copies of form C-101

Bloomfield, New Mexico
(Place)

January 28, 1957
(Date)

OIL CONSERVATION COMMISSION
SANTA FE, NEW MEXICO

Gentlemen:

You are hereby notified that it is our intention to commence the Drilling of a well to be known as

C. O. Boehlmann, 615 Lead S.W., Albuquerque, N.M.
(Company or Operator)

W. L. Hara
(Lease)

Well No. 1, in 40 ^D _{acre} (Unit) The well is

located 990 feet from the north line and 990 feet from the west line of Section 25, T. 29N, R. 11W, NMPM.

(GIVE LOCATION FROM SECTION LINE) Bloomfield Pool, San Juan County

If State Land the Oil and Gas Lease is No.

If patented land the owner is W. L. Hara

Address Bloomfield, New Mexico

We propose to drill well with drilling equipment as follows: Set surface with cable tools and drill the well with rotary

The status of plugging bond is in good standing

Drilling Contractor Stewart Bros. & Parker Drilling Co.

P. O. Box 154, Grants, New Mexico

We intend to complete this well in the Farmington sands formation at an approximate depth of 1000 feet.

CASING PROGRAM

We propose to use the following strings of Casing and to cement them as indicated:

Size of Hole	Size of Casing	Weight per Foot	New or Second Hand	Depth	Sacks Cement
<u>10"</u>	<u>8-5/8"</u>	<u>24 lb.</u>	<u>Used</u>	<u>110 ft.</u>	<u>circulated</u>
<u>7 1/2"</u>	<u>5 1/2"</u>	<u>16 lb.</u>	<u>New</u>	<u>1000 ft.</u>	<u>circulated</u>

If changes in the above plans become advisable we will notify you immediately.

ADDITIONAL INFORMATION (If recompletion give full details of proposed plan of work.)

Approved.....
Except as follows:

1-31, 1958

Sincerely yours,

C. O. Boehlmann
(Company or Operator)

By.....

Position.....

Send Communications regarding well to


Name Otto Reynolds

Address 615 Lead S. W., Albuquerque N. M.

OIL CONSERVATION COMMISSION

By.....

Eugene Amodeo



OIL CONSERVATION COMMISSION**AZTEC DISTRICT OFFICE**

No. Copies Received

DISTRIBUTION

	NO. FURNISHED	
Operator		
Santa Fe		
Division Office		
State Land Office		
U. S. G. S.		
Transporter		
File		

NEW MEXICO OIL CONSERVATION COMMISSION

Well Location and Acreage Dedication Plat

Section A.

Date January 28, 1958

Operator C. C. Bockelmann Lease W. L. Hare
 Well No. 1 Unit Letter Section 23 Township 20 Range 11 NMPM
 Located Feet From Line, 990 Feet From West Line
 County San Juan G. L. Elevation 5470.8 Dedicated Acreage 10 Acres
 Name of Producing Formation Farmington ~~XXXX~~ Pool Bloomfield


1. Is the Operator the only owner in the dedicated acreage outlined on the plat below?

Yes X No 2. If the answer to question one is "no", have the interests of all the owners been consolidated by communitization agreement or otherwise? Yes No . If answer is "yes", Type of Consolidation.

3. If the answer to question two is "no", list all the owners and their respective interests below

Owner

Land Description



Section B.

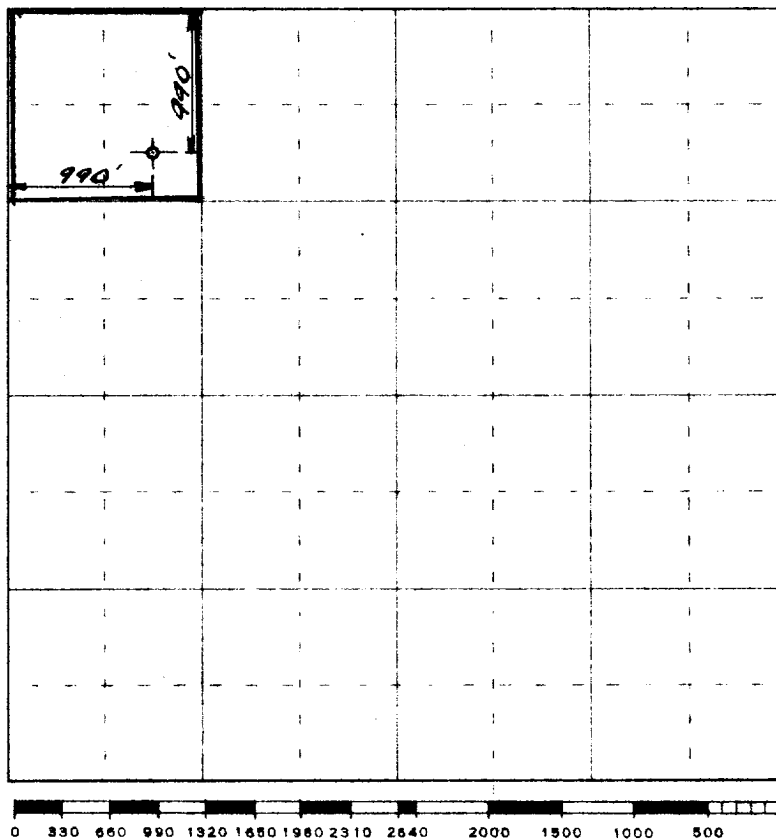
Note: All distances must be from outer boundaries of section.

This is to certify that the information
 in Section A above is true and complete
 to the best of my knowledge and belief.

C. C. Bockelmann
 (Operator)

(Representative)

615 Lead S. W., Albuquerque,
 (Address) N. M.



Scale 4 inches equal 1 mile

This is to certify that the above plat was prepared from field notes of actual surveys
 made by me or under my supervision and that the same are true and correct to the best
 of my knowledge and belief.

(Seal)

Date Surveyed January 28, 1958

Farmington, New Mexico

R. J. Scanlon
 Registered Professional Engineer and/or Land Surveyor

OIL CONSERVATION COMMISSION

AZTEC DISTRICT OFFICE

No. Copies Received 5

DISTRIBUTION

	NO. FURNISHED	
Operator	1	
Santa Fe	1	
Froration Office		
State Land Office		
U. S. G. S.	2	
Transporter		
File	1	✓