

OIL CONSERVATION COMMISSION

Alto DISTRICT

OIL CONSERVATION COMMISSION  
BOX 2088  
SANTA FE, NEW MEXICO

DATE

July 6, 1976

RE:

Proposed MC

Proposed DHC

Proposed NSL

Proposed SWD

Proposed WFX

Proposed PMX

Jim Keptina

Gentlemen:

I have examined the application dated

July 2, 1976

for the

Merrison & Bayless  
Operator

Nawajo H #4  
Lease and Well No.

C-24-29N-14W  
Unit, S-T-R

and my recommendations are as follows:

Approve

Yours very truly,

AR Kendrick

J. GREGORY MERRION  
PETROLEUM ENGINEER  
P. O. BOX 507  
FARMINGTON, NEW MEXICO 87401

July 2, 1976



New Mexico Oil Conservation Commission  
1000 Rio Brazos Road  
Aztec, New Mexico 87410

ATTENTION: Mr. A. R. Kendrick  
District Supervisor

RE: Unorthodox Location  
Navajo H-4  
Pictured Cliffs - Fruitland

Gentlemen:

Enclosed please find well location and acreage dedication plot covering our proposed plug back and recompletion from the Gallup to the Pictured Cliffs-Fruitland on our Navajo H-4 well located in 24C-29N-14W, San Juan County, New Mexico.

Also enclosed is ownership plot showing the proposed proration unit in relation to surrounding lease ownership.


Energy Reserves Group, Inc. has been advised by certified mail of this application and they are the only interest owners in offsetting proration units.

Approval of this unorthodox location is requested.

Yours very truly,

MERRION & BAYLESS

By

  
J. Gregory Merrion


JGM/eh'

Enclosures (3)

J. GREGORY MERRION  
PETROLEUM ENGINEER  
P. O. BOX 507  
FARMINGTON, NEW MEXICO 87401

CERTIFIED MAIL

July 2, 1976



Energy Reserves Group, Inc.  
P.O. Box 3280  
Casper, Wyoming 82601

ATTENTION: Mr. Terry Cox

RE: Request for Waiver of Objection  
to Unorthodox Location

Gentlemen:

Enclosed please find a copy of our application for unorthodox location for a Pictured Cliffs - Fruitland Well in the NW/4, Section 24, T-29N, R-14W, San Juan County, New Mexico.

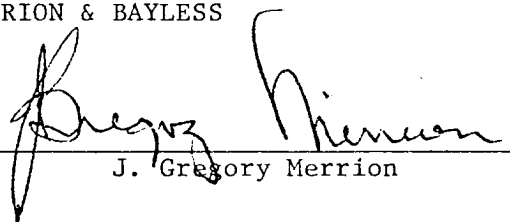
The reason for the request is that we wish to utilize an existing well bore for the completion.

We will appreciate if you will waive objection to this application.

Yours very truly,

MERRION & BAYLESS

By

  
J. Gregory Merrion

JGM/eh

Enclosure (2)

## NEW MEXICO OIL CONSERVATION COMMISSION

## Well Location and Acreage Dedication Plat

## SECTION A.

Date July 1, 1976


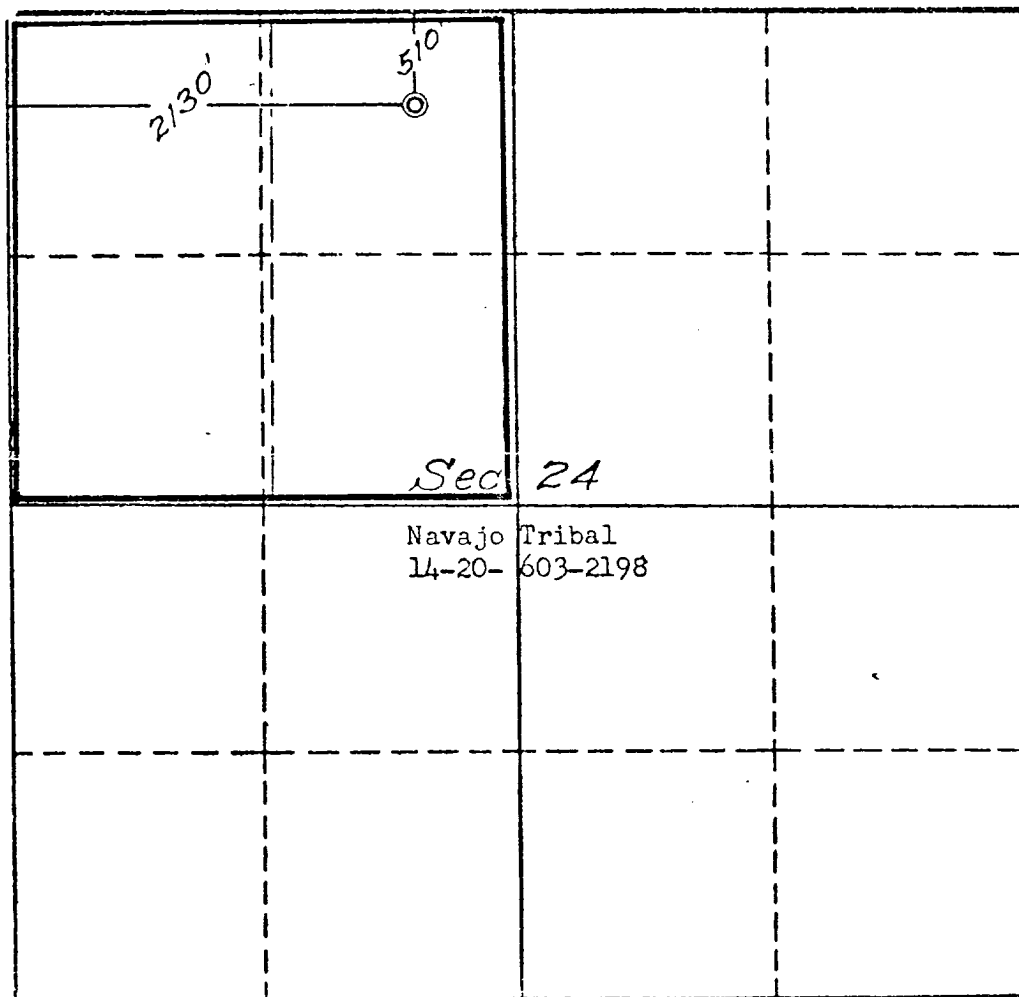
Operator J. Gregory Merrion & Robert L. Bayless Lease Navajo Tribal "H"  
 Well No. 4 Unit Letter C Section 24 Township 29 North Range 14 West NMPM  
 Located 510 Feet From North Line, 2130 Feet From West Line  
 County San Juan G. L. Elevation 5347 Dedicated Acreage 160 Acres  
 Name of Producing Formation Pictured Cliffs-Fruitland Pool West Kutz

1. Is the Operator the only owner\* in the dedicated acreage outlined on the plat below? Yes ☒ No ☐
2. If the answer to question One is "No," have the interests of all the owners been consolidated by communization agreement or otherwise? Yes ☐ No ☐ If answer is "Yes," Type of Consolidation \_\_\_\_\_
3. If the answer to question Two is "No," list all the owners and their respective interests below:

OWNER

LAND DESCRIPTION

## SECTION B.



This is to certify that the information in Section A above is true and complete to the best of my knowledge and belief.

J. Gregory Merrion  
and Robert L. Bayless

*J. Gregory Merrion*  
J. Gregory Merrion  
(REPRESENTATIVE)

Box 507, Farmington, New Mexico

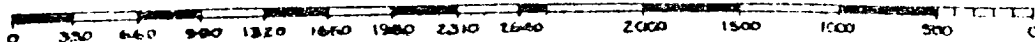
(ADDRESS)

This is to certify that the well location shown on the plat in Section B was plotted from field notes of actual surveys made by me or under my supervision and that the same is true and correct to the best of my knowledge and belief.

Date Surveyed 3 May 1961

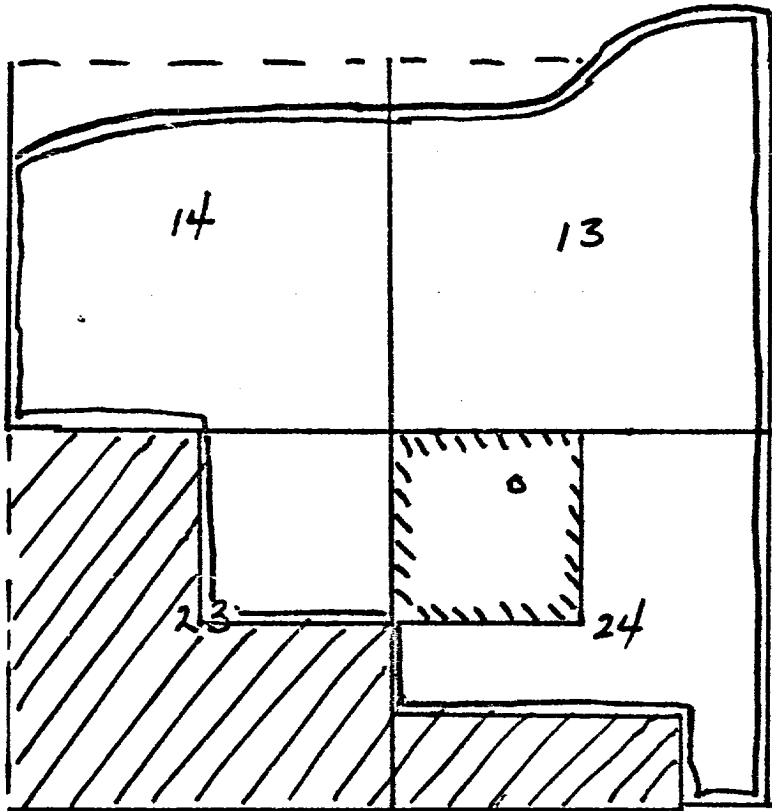
Four States Engineering Co.  
FARMINGTON, NEW MEXICO

*Ernest V. Eckelhart*  
REGISTERED ENGINEER OR  
LAND SURVEYOR

Certificate No. 2090

Merrion & Bayless  
Navajo H. 4  
Application for ~~the~~ Unorthodox location  
Ownership Plat.


T-29N, R-14W  
San Juan Co, N.M.



Navajo H. 4 Protraction Unit.



Merrion & Bayless  
Navajo H. 4 Lease



Energy Reserves Group  
Navajo Tribal Lease