



COPY TO O.C.C.

IN REPLY REFER TO:

UNITED STATES  
DEPARTMENT OF THE INTERIOR  
GEOLOGICAL SURVEY  
P. O. Box 965  
Farmington, New Mexico

August 25, 1955

Southern Union Gas Company  
1601 Burt Building  
Dallas, Texas

Re: Santa Fe 077865

Gentlemen:

Receipt is acknowledged of your "Notice of Intention to Drill" dated August 22, 1955 covering your well No. 1 Albright in SW 1/4 sec. 15, T. 29 N., R. 10 W., N. M. P. M., San Juan County, New Mexico, Aztec Pictured Cliffs pool.

Your proposed work is hereby approved subject to compliance with the provisions of the "Oil and Gas Operating Regulations" revised May 25, 1942, a copy of which will be sent to you on request, and subject to the following conditions:


1. Drilling operations so authorized are subject to the attached sheet for general conditions of approval.
2. Furnish copies of all logs.

Very truly yours,


(Orig. Sgd.) P. T. McGRATH

P. T. McGrath  
District Engineer

PTMcGrath:ac



UNITED STATES  
DEPARTMENT OF THE INTERIOR  
GEOLOGICAL SURVEY




(SUBMIT IN TRIPLICATE)

UNITED STATES  
DEPARTMENT OF THE INTERIOR  
GEOLOGICAL SURVEY

Land Office Santa Fe

Lease No. 977062

Unit Art Section 15, T-29-N, R-10-W, N.M.P.M., San Juan County, New Mexico

SUNDRY NOTICES AND REPORTS ON WELLS

NOTICE OF INTENTION TO DRILL.....	<input checked="" type="checkbox"/>	SUBSEQUENT REPORT OF WATER SHUT-OFF.....	
NOTICE OF INTENTION TO CHANGE PLANS.....		SUBSEQUENT REPORT OF SHOOTING OR ACIDIZING.....	
NOTICE OF INTENTION TO TEST WATER SHUT-OFF.....		SUBSEQUENT REPORT OF ALTERING CASING.....	
NOTICE OF INTENTION TO RE-DRILL OR REPAIR WELL.....		SUBSEQUENT REPORT OF RE-DRILLING OR REPAIR.....	
NOTICE OF INTENTION TO SHOOT OR ACIDIZE.....		SUBSEQUENT REPORT OF ABANDONMENT.....	
NOTICE OF INTENTION TO PULL OR ALTER CASING.....		SUPPLEMENTARY WELL HISTORY.....	
NOTICE OF INTENTION TO ABANDON WELL.....			

(INDICATE ABOVE BY CHECK MARK NATURE OF REPORT, NOTICE, OR OTHER DATA)

August 22, 1955

Well No. 1 Albright is located 790 ft. from S line and 790 ft. from W line of sec. 15

Art Section 15  
( $\frac{1}{4}$  Sec. and Sec. No.)

T-29-N  
(Twp.)

R-10-W  
(Range)

N.M.P.M.  
(Meridian)

Aspen Pictured Cliffs  
(Field)

San Juan County  
(County or Subdivision)

New Mexico  
(State or Territory)

The elevation of the derrick floor above sea level is ..... ft. To be determined.

DETAILS OF WORK

(State names of and expected depths to objective sands; show sizes, weights, and lengths of proposed casings; indicate mudlogging jobs, cementing points, and all other important proposed work)

Objective sand is the Pictured Cliffs formation anticipated at approximately 2950'.

Proposed Casing Program: 100' 9-5/8" J-55 cemented to surface.  
2950' 7-1/2" J-55 cemented with 150 sacks.

Rotary tools will be employed from surface to top of Pictured Cliffs.  
Cable tools will be employed from top of Pictured Cliffs to an estimated 20 of 2950'.

The well will be sand oil fraced in an effort to stimulate production.

I understand that this plan of work must receive approval in writing by the Geological Survey before operations may be commenced.

Company Southern Union Gas Company

Address 1002 East Building

Dallas, Texas

By L. S. Muench  
Title Jr. Petroleum Engineer



COMPANY Southern Union Gas Company

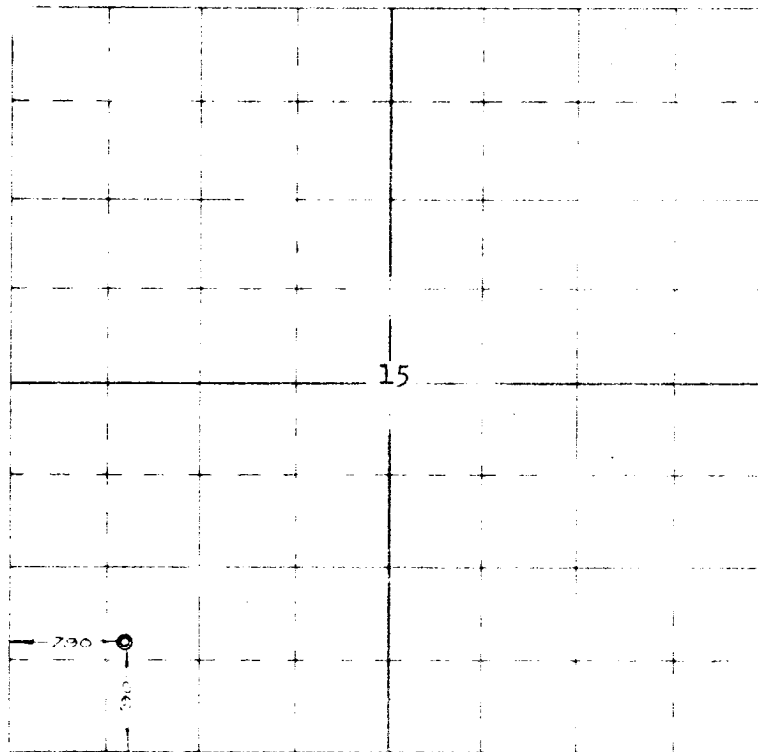
Well Name & No. ALBRIGHT NO. 1 License No. SF 077865

Location 790' from the South line and 790' from the West line.

Being in SW 1/4

Sec. 15, T29 N., R10 W., N.M.P.M., San Juan County, New Mexico.

Ground Elevation



Scale = 4 inches = 1 mile

Surveyed August 16, 19 55

This is to certify that the above plat was prepared from field notes of actual surveys made by me or under my supervision and that the same are true and correct to the best of my knowledge and belief.

*Ernest V. Echohawk*

Ernest V. Echohawk  
Registered Land Surveyor  
N. M. Reg. #1545

Seal:

Printed at: Albuquerque, New Mexico

RECEIVED  
AUG 19 1955  
U. S. GEOLOGICAL SURVEY  
FARMINGTON, NEW MEXICO

RECEIVED  
SEP 6 1955  
OIL CON. COM.  
DIST. 3