


(SUBMIT IN TRIPLICATE)

Indian Agency Navajo

UNITED STATES
DEPARTMENT OF THE INTERIOR
GEOLOGICAL SURVEY

Allottee

Lease No. 21-02-000-0000



SUNDRY NOTICES AND REPORTS ON WELLS

NOTICE OF INTENTION TO DRILL	SUBSEQUENT REPORT OF WATER SHUT-OFF
NOTICE OF INTENTION TO CHANGE PLANS	SUBSEQUENT REPORT OF SHOOTING OR ACIDIZING
NOTICE OF INTENTION TO TEST WATER SHUT-OFF	SUBSEQUENT REPORT OF ALTERING CASING
NOTICE OF INTENTION TO REDRILL OR REPAIR WELL	SUBSEQUENT REPORT OF REDRILLING OR REPAIR
NOTICE OF INTENTION TO SHOOT OR ACIDIZE	SUBSEQUENT REPORT OF ABANDONMENT
NOTICE OF INTENTION TO PULL OR ALTER CASING	SUPPLEMENTARY WELL HISTORY
NOTICE OF INTENTION TO ABANDON WELL	

(INDICATE ABOVE BY CHECK MARK NATURE OF REPORT, NOTICE, OR OTHER DATA)

October 15, 1962

Well No. 21-25 is located 600 ft. from S line and 1200 ft. from E line of sec. 25
NE 1/4 Section 25 25N 25E 100W
 (1/4 Sec. and Sec. No.) (Twp.) (Range) (Meridian)
NE 1/4 Sec. 25 San Juan New Mexico
 (Field) (County or Subdivision) (State or Territory)

The elevation of the derrick floor above sea level is - ft. 9000 ft. Estimated

DETAILS OF WORK

(State names of and expected depths to objective sands; show sizes, weights, and lengths of proposed casings; indicate mudding jobs, cementing points, and all other important proposed work)

Notice of intention to change location of well from:

600' FUL and 1200' FUL Section 25-25N-25E, San Juan County, New Mexico
Too 600' FUL and 1200' FUL Section 25-25N-25E, San Juan County, New Mexico

I understand that this plan of work must receive approval in writing by the Geological Survey before operations may be commenced.

Company Navajo Oil & Refining Company

Address P. O. Box 3000

Flagstaff, Arizona

By COPY (ORIGINAL SIGNED) B. M. BRADLEY

Title Chief Engineer



1. The first part of the document discusses the importance of maintaining accurate records of all transactions and activities. It emphasizes the need for transparency and accountability in financial reporting.

2. The second part of the document outlines the various methods and techniques used to collect and analyze data. It includes a detailed description of the experimental procedures and the statistical analysis performed on the results.

3. The third part of the document presents the results of the study, including a comparison of the experimental findings with the theoretical predictions. It also discusses the implications of the results for future research and practical applications.

4. The fourth part of the document provides a summary of the key findings and conclusions of the study. It also includes a list of references to the literature cited throughout the document.

NUMBER OF COPIES RECEIVED	
DISTRIBUTION	
SANTA FE	
FILE	
U.S.G.S.	
LAND OFFICE	
TRANSPORTER	OIL GAS
PRODUCTION OFFICE	
OPERATOR	


NEW MEXICO OIL CONSERVATION COMMISSION
WELL LOCATION AND ACREAGE DEDICATION PLAT
 SEE INSTRUCTIONS FOR COMPLETING THIS FORM ON THE REVERSE SIDE

FORM C-128
Revised 5/1/57

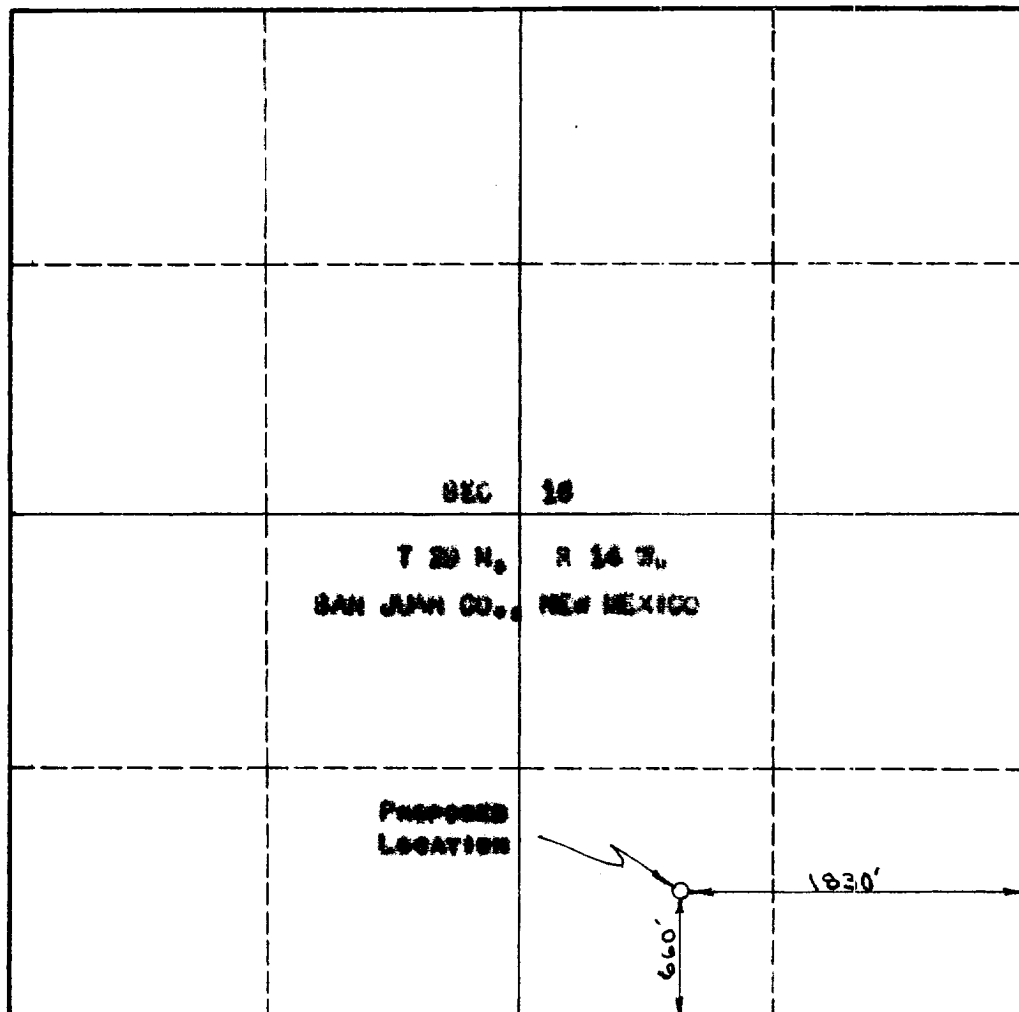
SECTION A					
Operator Humble Oil & Refining Company			Lease NW Cha Cha Unit		Well No. 3-16
Unit Letter 0	Section 16	Township 29N	Range 14W	County San Juan	
Actual Footage Location of Well: 1830 feet from the East line and 660 feet from the South line					
Ground Level Elev. 5200' Estimated	Producing Formation Gallup		Pool Cha Cha Gallup		Dedicated Acreage: 45.75 Acres

1. Is the Operator the only owner in the dedicated acreage outlined on the plat below? YES _____ NO ☒ . ("Owner" means the person who has the right to drill into and to produce from any pool and to appropriate the production either for himself or for himself and another. (65-3-29 (e) NMSA 1935 Comp.)
2. If the answer to question one is "no," have the interests of all the owners been consolidated by communication agreement or otherwise? YES ☒ NO _____. If answer is "yes," Type of Consolidation **Unit Agreement**
3. If the answer to question two is "no," list all the owners and their respective interests below:

Owner	Land Description



SECTION B



I hereby certify that the information in SECTION A above is true and complete to the best of my knowledge and belief.

COPY (ORIGINAL SIGNED) B. M. BRADLEY

Name
B. M. Bradley

Position
Dist. Supt.

Company
Humble Oil & Ref. Co.

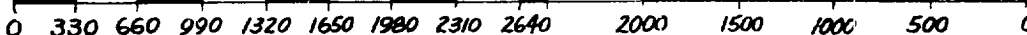
Date
October 15, 1962

I hereby certify that the well location shown on the plat in SECTION B was plotted from field notes of actual surveys made by me or under my supervision, and that the same is true and correct to the best of my knowledge and belief.

Date Surveyed **10/12/62**

Registered Professional Engineer and/or Land Surveyor

Edmund M. Clark
 Certificate No. **3189**



INSTRUCTIONS FOR COMPLETION OF FORM C-128

1. Operator shall furnish and certify to the information called for in Section A.
2. Operator shall outline the dedicated acreage for *both* oil and gas wells on the plat in Section B.
3. A registered professional engineer or land surveyor registered in the State of New Mexico or approved by the Commission shall show on the plat the location of the well and certify this information in the space provided.
4. All distances shown on the plat must be from the outer boundaries of the Section.
5. If additional space is needed for listing owners and their respective interests as required in question 3 of Section A, please use space below.