

DECLARATION OF UNITIZATION

THIS INSTRUMENT, executed as of the 5th day of January, 1961,
by TED M. WHITE,

W I T N E S S E T H:

WHEREAS, TED M. WHITE, is the owner of the following
described oil and gas leases insofar as said leases are appli-
cable to all formations lying above the base of the Pictured
Cliff formation:

Lease No. 1

Lessor:	Siddy Carten Smith
Lessee:	Ted M. White
Date:	November 28, 1958
Amended:	November 28, 1960
Recorded:	Volume 397, page 29 of the Oil and Gas Records, San Juan County, New Mexico.
Amendment:	Recorded in Volume 471, page 35 of the Oil and Gas Records, San Juan County, New Mexico.

Lease No. 2

Lessor:	Agnes C. Eaton
Lessee:	Ted M. White
Date:	November 28, 1958
Recorded:	Book 397, page 28 of the Oil and Gas Records, San Juan County, New Mexico.
Amended:	November 28, 1960
Recorded:	Volume 471, page 35 of the Oil and Gas Records, San Juan County, New Mexico.



which said leases cover, among other lands, the S $\frac{1}{4}$ SE $\frac{1}{4}$ and NW $\frac{1}{4}$ SE $\frac{1}{4}$
of Section 18, Township 29 North, Range 13 West, NMPM, and


WHEREAS, the above described leases, as amended, contain a provision
authorizing the lessee to pool or unitize all or any part, or parts, of

an instrument identifying the unitized area, and

WHEREAS, the undersigned deems it necessary and advisable to create a unit as hereinafter designated in order to properly develop and operate said premises,


NOW, THEREFORE, the undersigned does hereby pool and combine the gas and associated liquid hydrocarbons only in the Pictured Cliff formation in the NW 3/4 of said section 10, so as to form a unit comprised of the 3/4 of Section 10, for the purpose of development and operation of and for the production of gas and associated liquid hydrocarbons from the Pictured Cliff formation.

Dated as of this 5th day of January, 1961.


TED M. WHITE


Texas
STATE OF ~~NEW MEXICO~~)
El Paso : ss.
COUNTY OF ~~BERNARDINO~~)

The foregoing instrument was acknowledged before me this
5th day of January, 1961, by TED M. WHITE.


MARJORIE RICUS

My commission expires:

June 1 - 1961
(S. C. 4. 2)



DECLARATION OF UNITIZATION

THIS INSTRUMENT, executed as of the 5th day of January,
1961, by TED M. WHITE,

W I T N E S S E T H:

WHEREAS, TED M. WHITE, is the owner of the following
described oil and gas leases insofar as said leases are appli-
cable to all formations lying above the base of the Pictured
Cliff formation:

Lease No. 1


Lessor:	Neva Gladys Harris and Owen S. Harris
Date:	September 30, 1960
Lessee:	Basin Company
Recorded:	Book 377, page 174 of the Records of San Juan County, New Mexico.
Amended:	By Pooling Agreement dated October 17, 1960.

Lease No. 2

Lessor:	Albert A. Harris and Margaret Harris
Date:	October 20, 1960
Lessee:	Ted M. White
Recorded:	Book 465, page 162 of the Records of San Juan County, New Mexico.

which said leases cover, among other lands, the NE $\frac{1}{4}$ SE $\frac{1}{4}$
of Section 18, Township 29 North, Range 13 West, NMPM, and

WHEREAS, the above described leases, as amended, contain a
provision authorizing the lessee to pool or unitize all or any part,
or parts, of the lands described in said leases with other land and
leases in the immediate vicinity thereof, either before or after
obtaining of production upon said land by executing and recording




the lands described in said leases with other land and leases in the immediate vicinity thereof, either before or after obtaining of production upon said land by executing and recording an instrument identifying the unitized area, and

WHEREAS, the undersigned deems it necessary and advisable to create a unit as hereinafter designated in order to properly develop and operate said premises,

NOW, THEREFORE, the undersigned does hereby pool and combine the gas and associated liquid hydrocarbons only in the Pictured Cliff formation in the S $\frac{1}{2}$ SE $\frac{1}{4}$ and NW $\frac{1}{4}$ SE $\frac{1}{4}$ of said Section 18, so as to form a unit comprised of the SE $\frac{1}{4}$ of Section 18, for the purpose of development and operation of and for the production of gas and associated liquid hydrocarbons from the Pictured Cliff formation.

Dated as of this 5th day of January, 1961.


TED M. WHITE

Texas
STATE OF ~~NEW MEXICO~~)
El Paso : ss.
COUNTY OF ~~BERNARDILLO~~)

The foregoing instrument was acknowledged before me this 5th day of January, 1961, by TED M. WHITE.


NOTARY PUBLIC

My commission expires:

June 1 - 1961
(S E A L)



